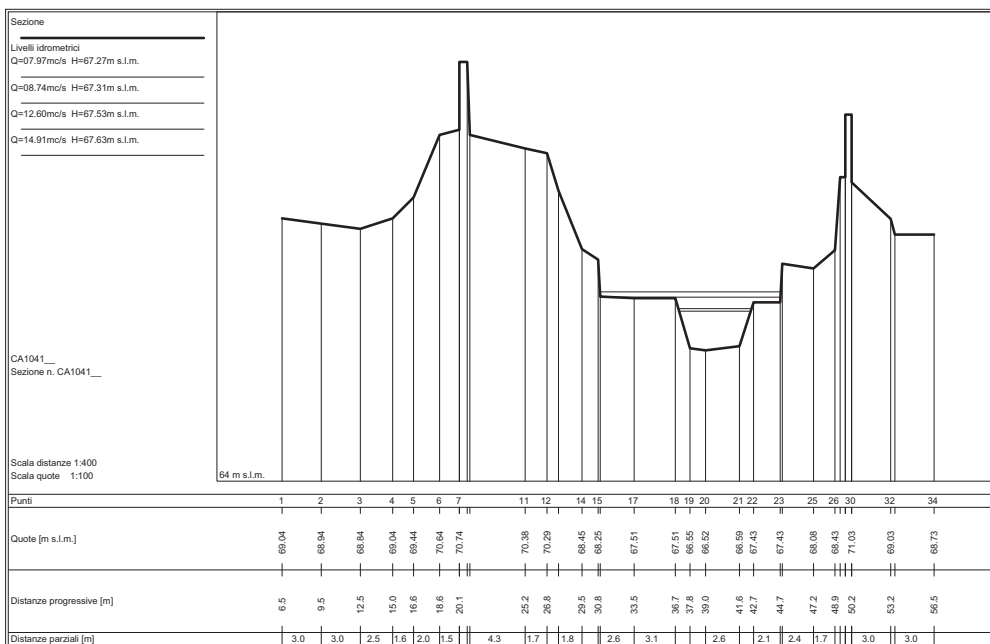
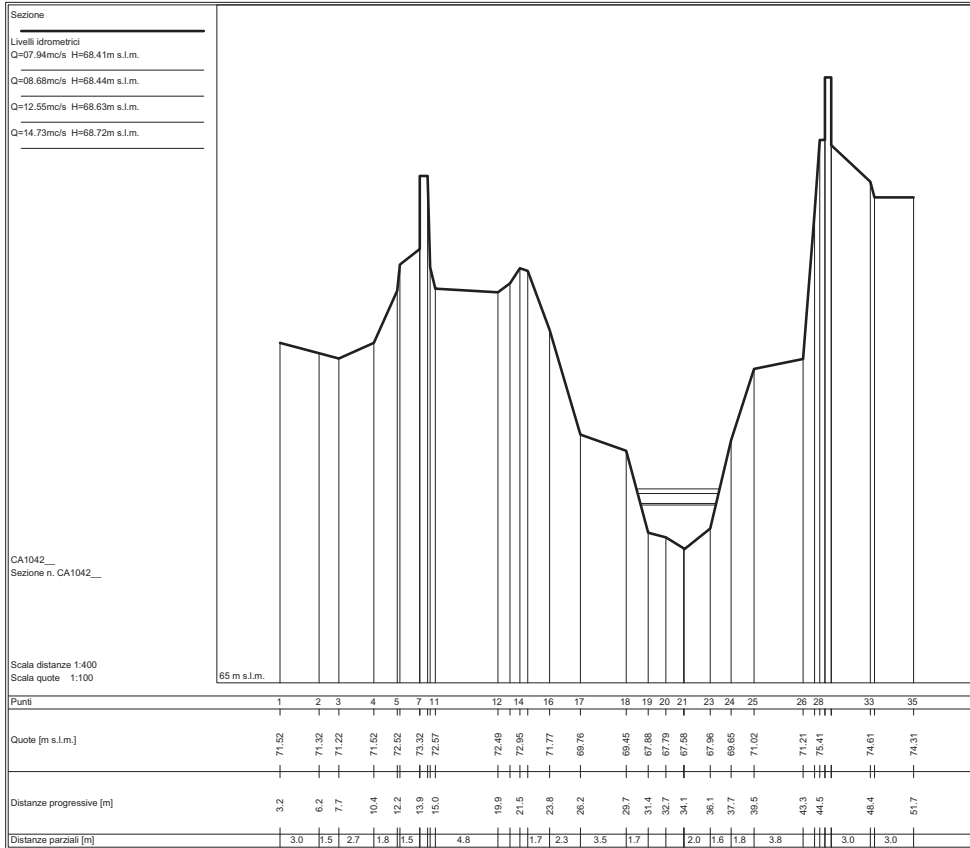
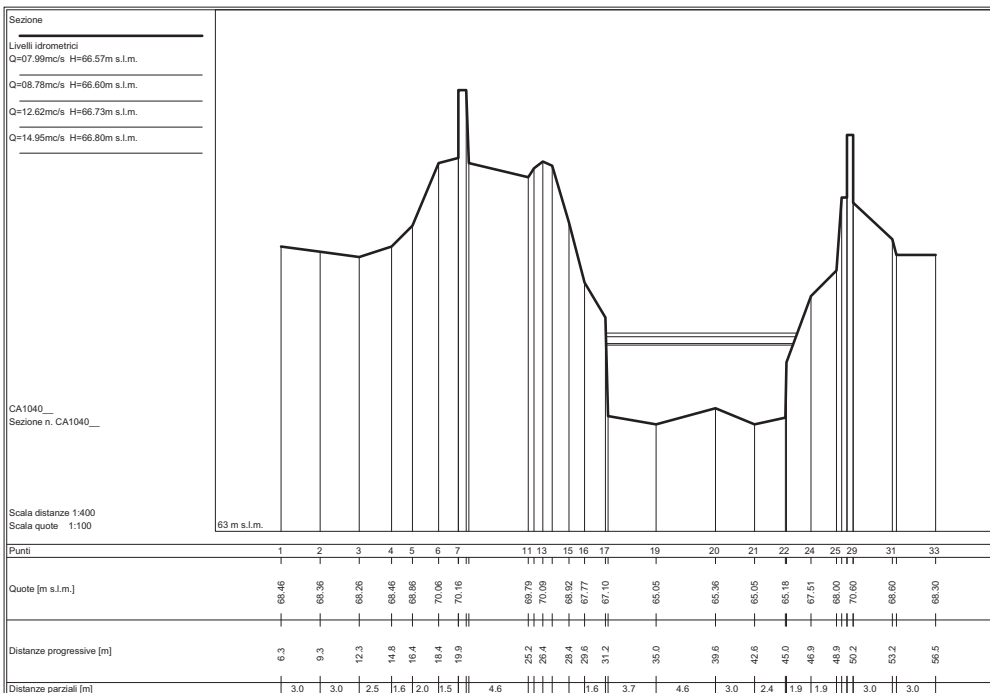
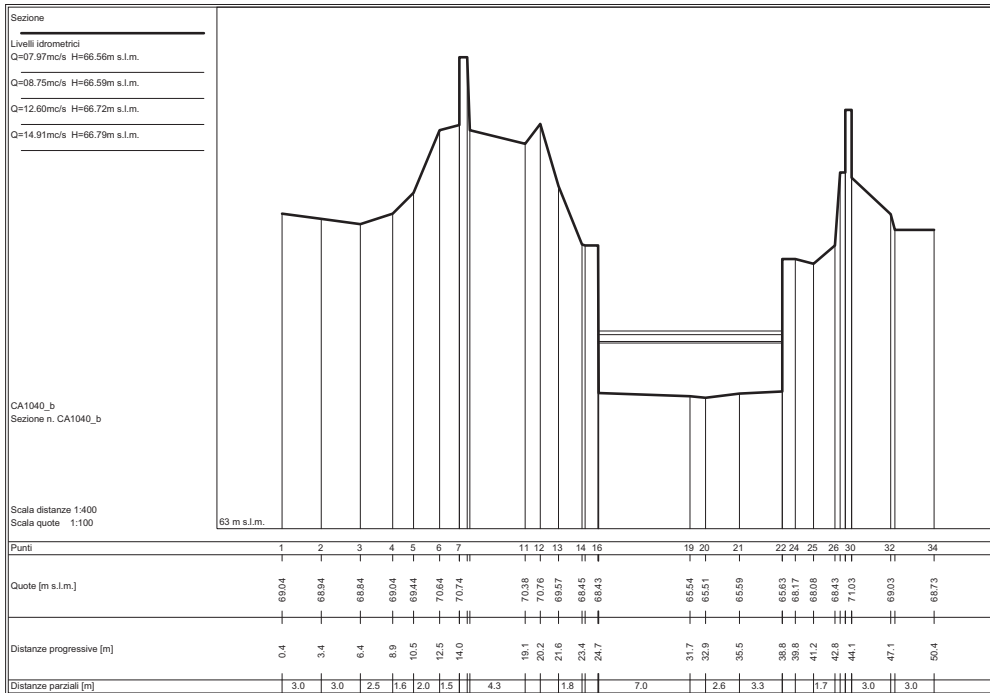
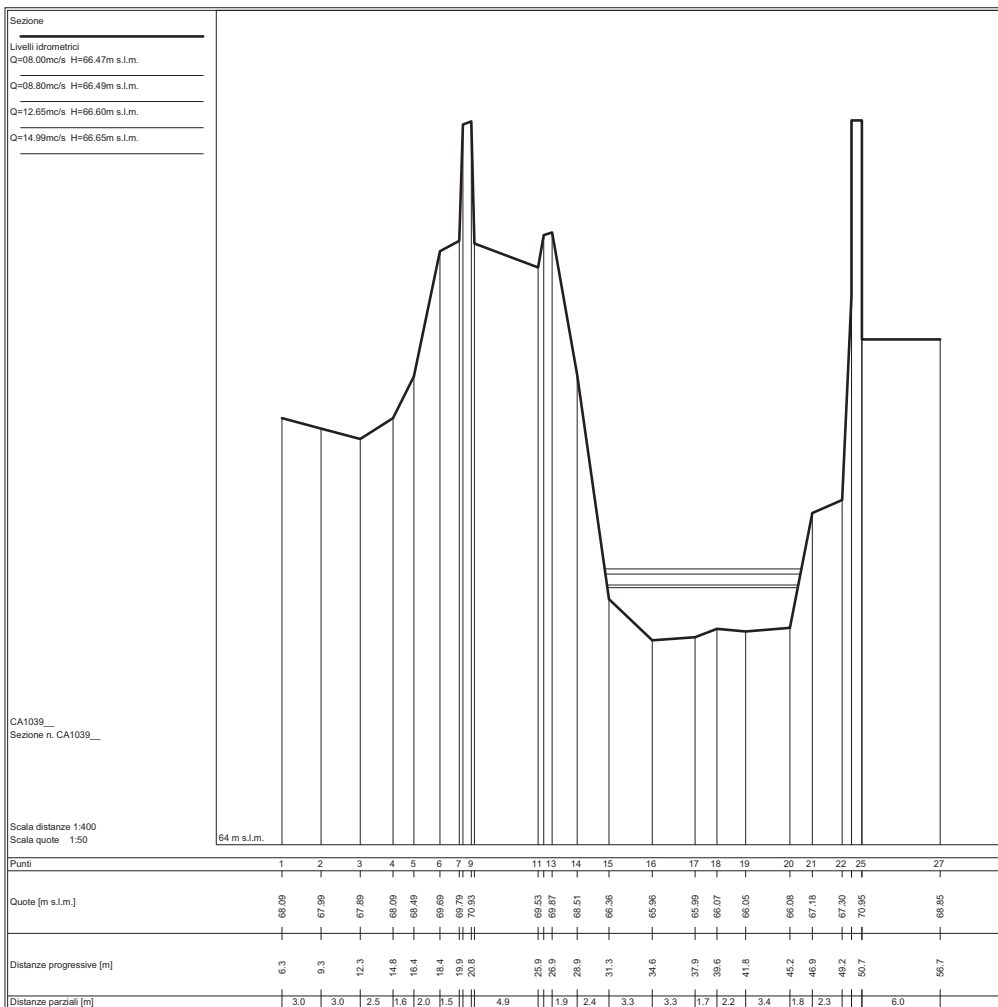
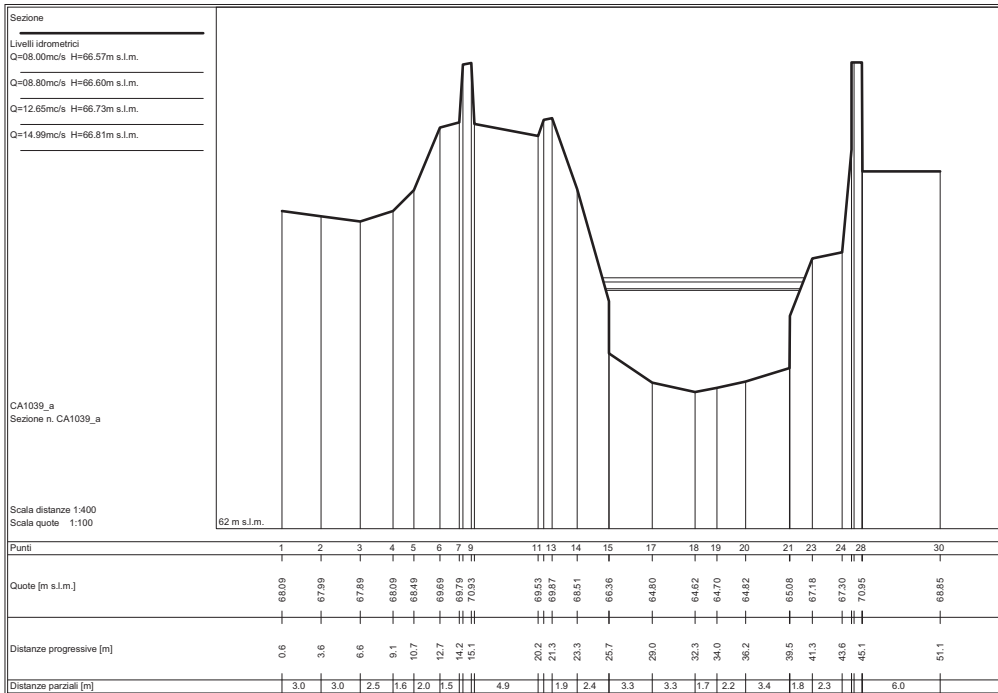


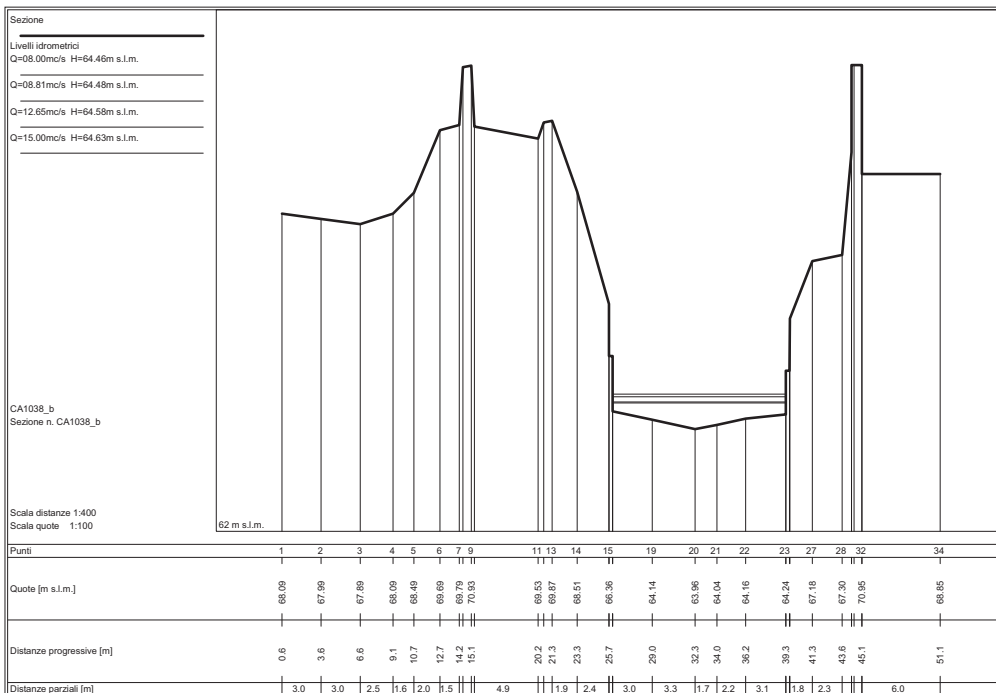
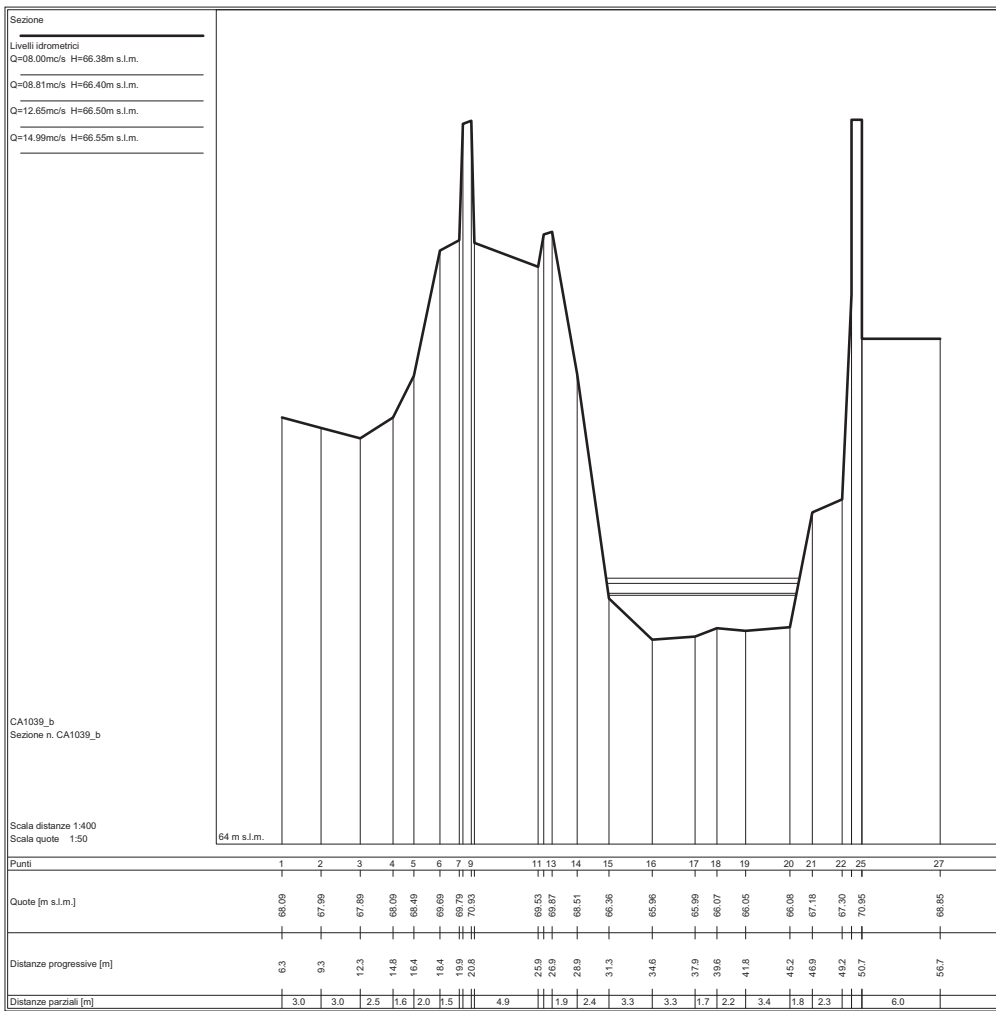
## STATO ATTUALE

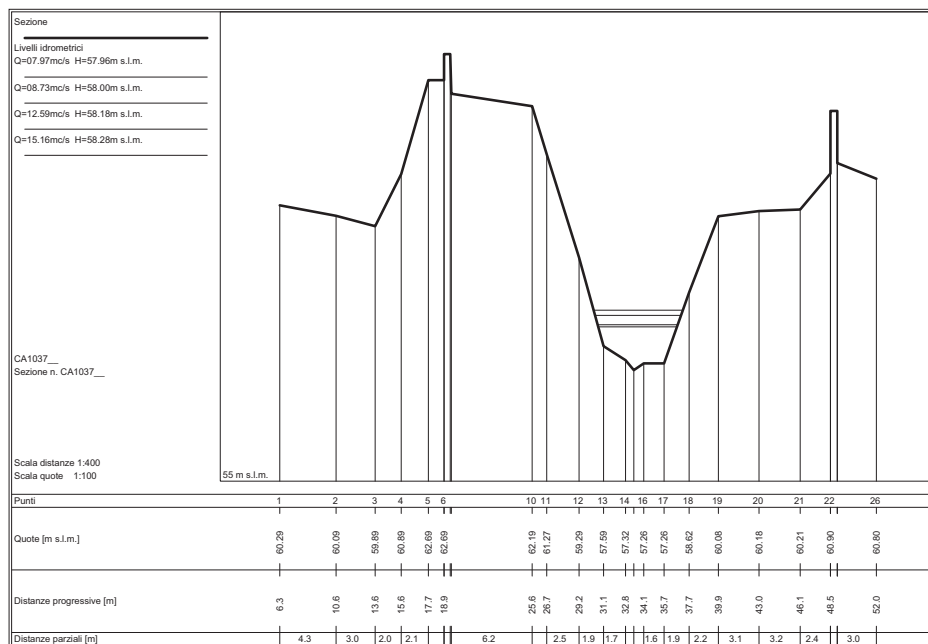
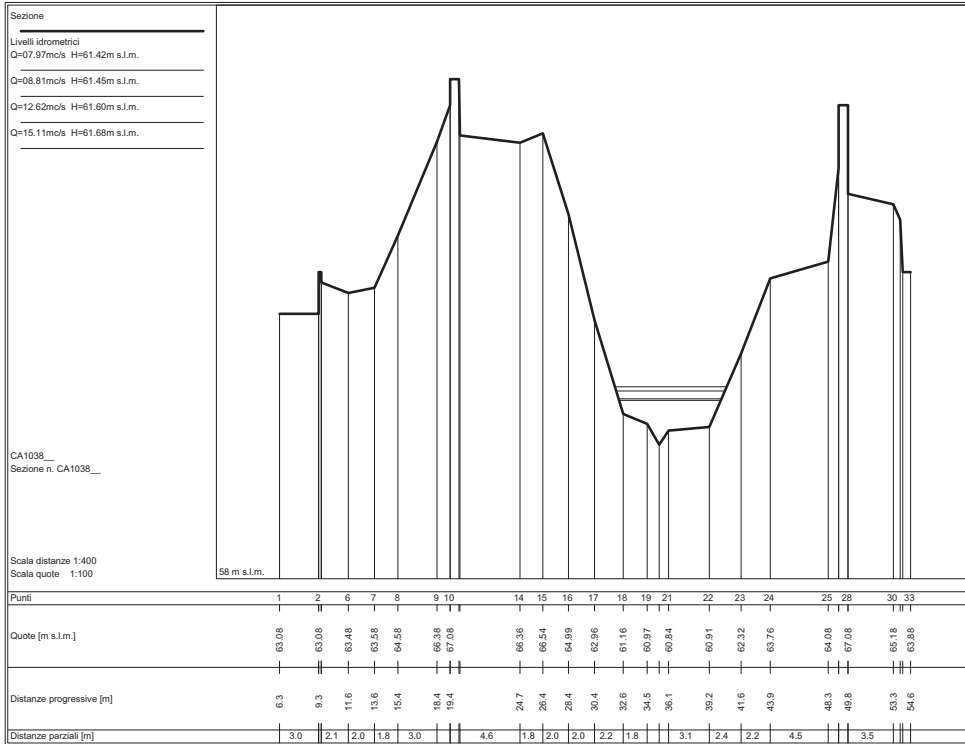
Sezioni fluviali torrente Canalmagro – Canalmagro\_01



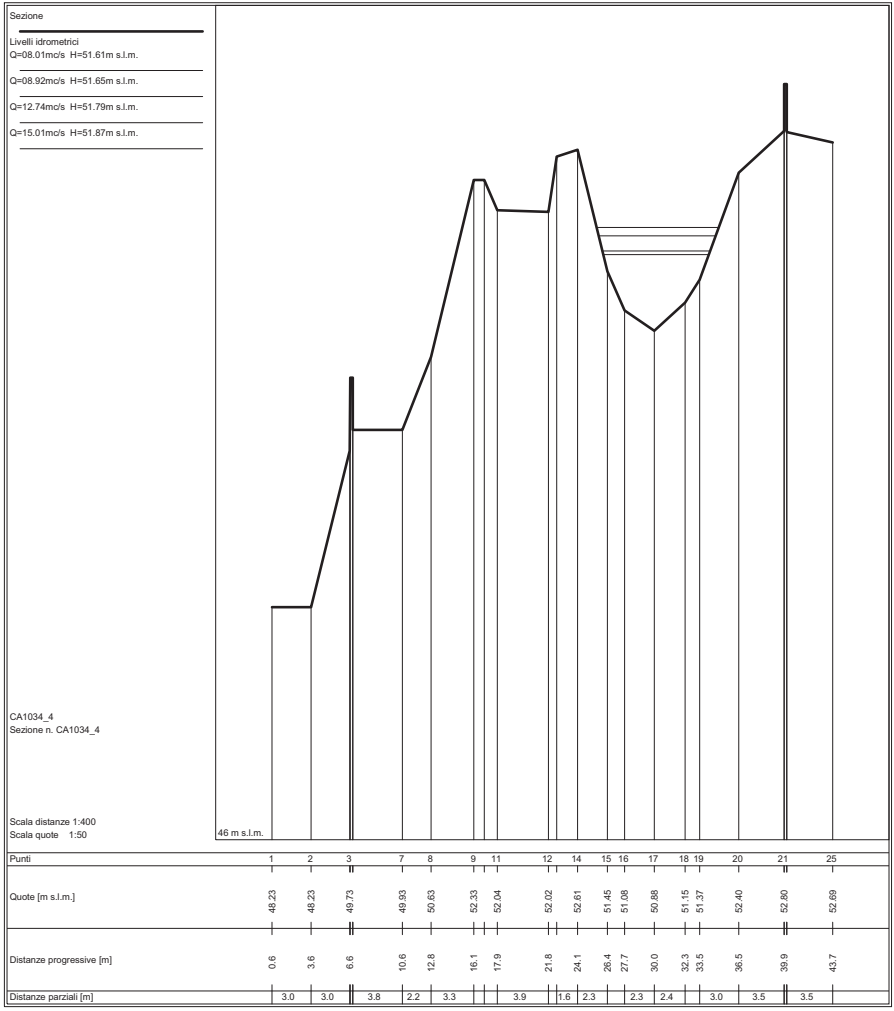
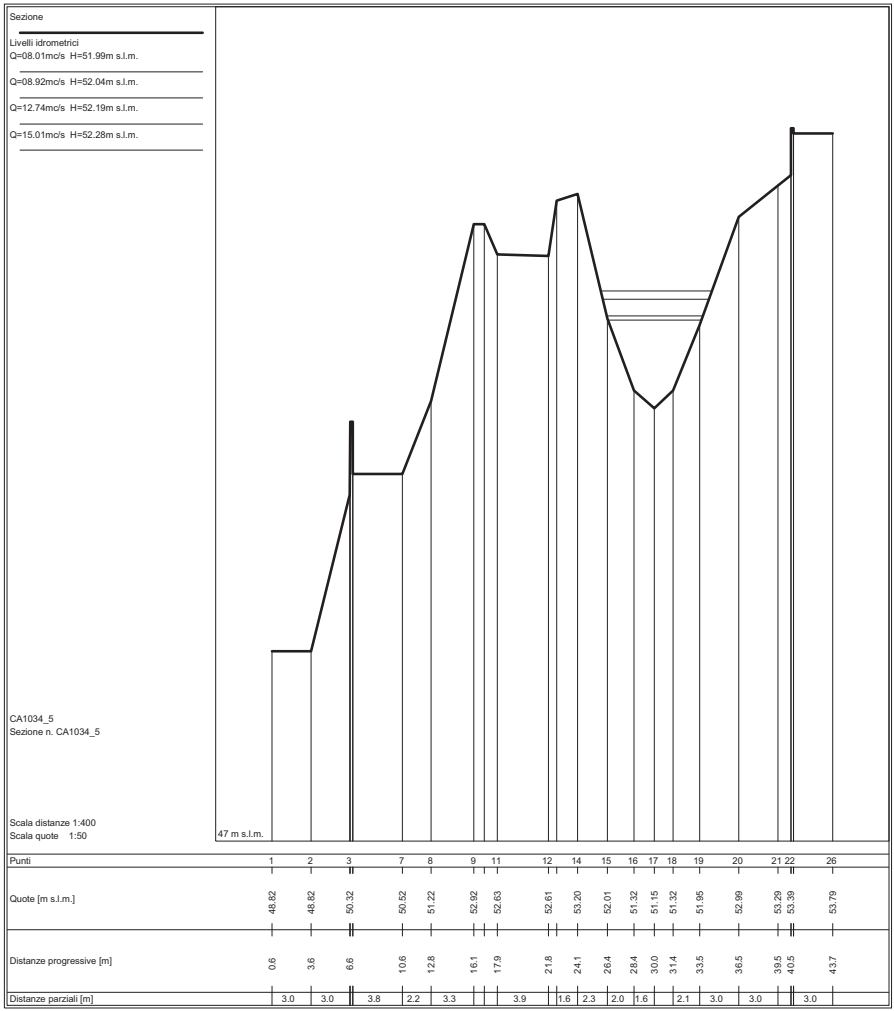




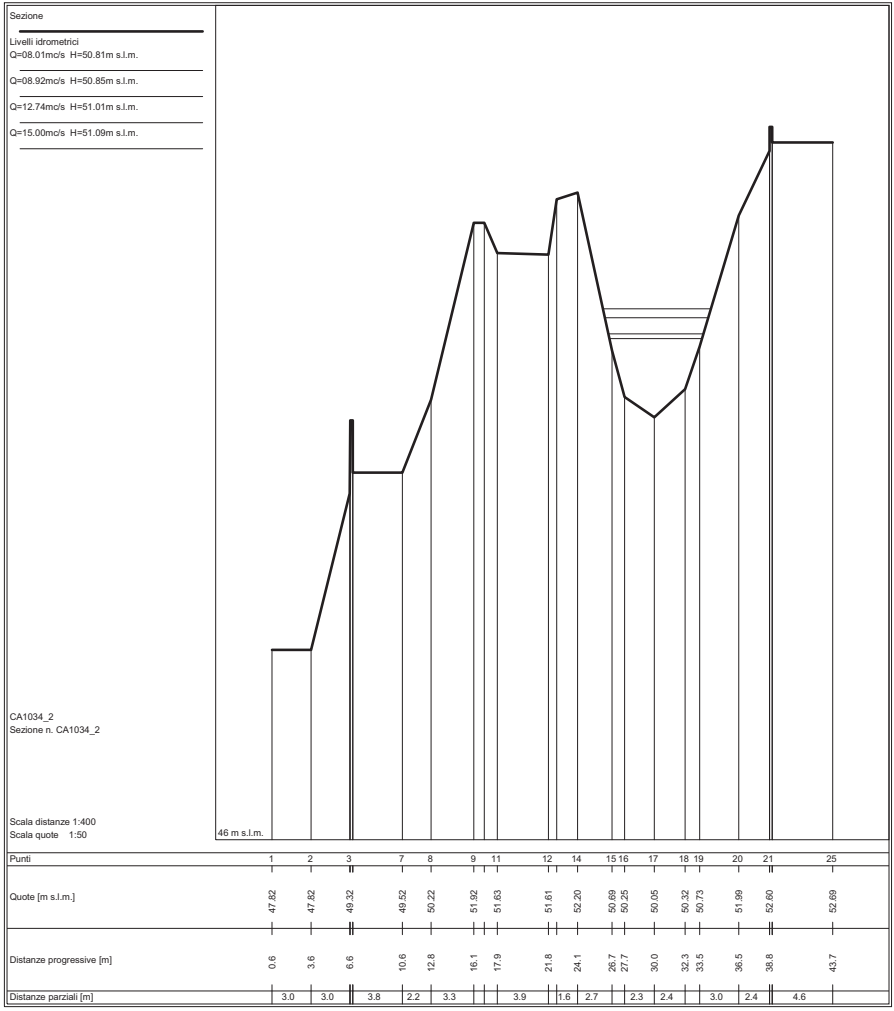
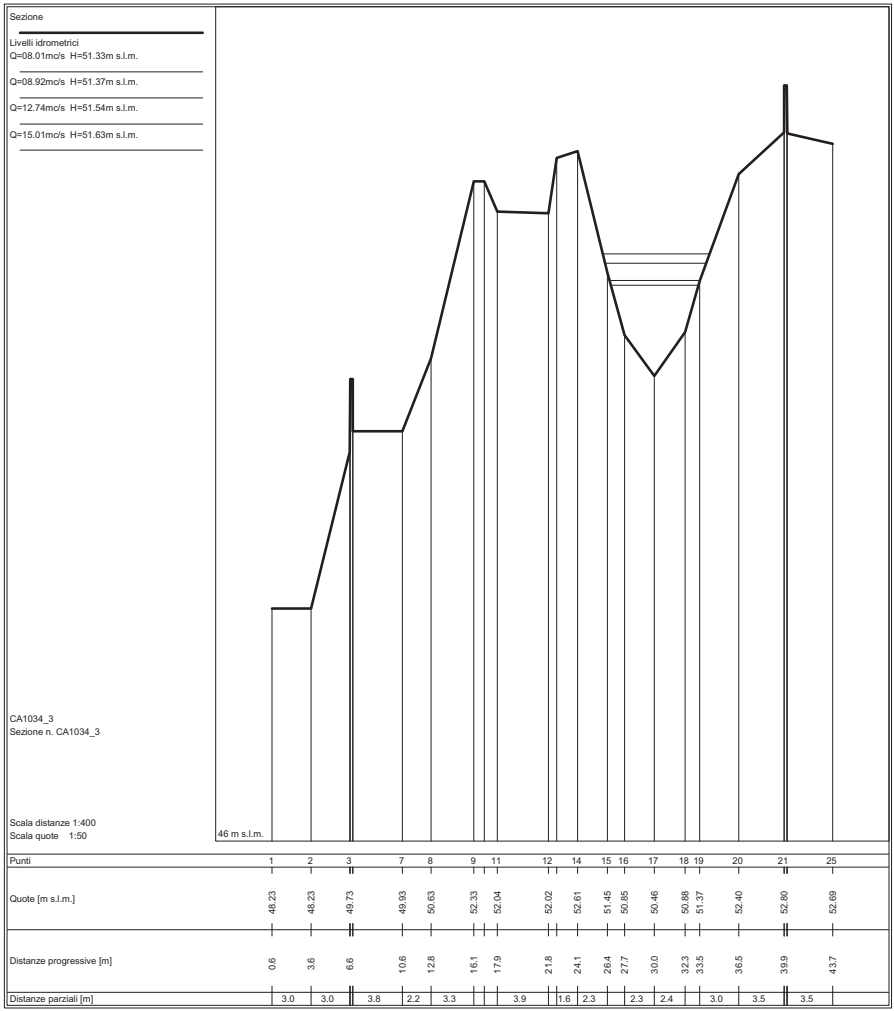


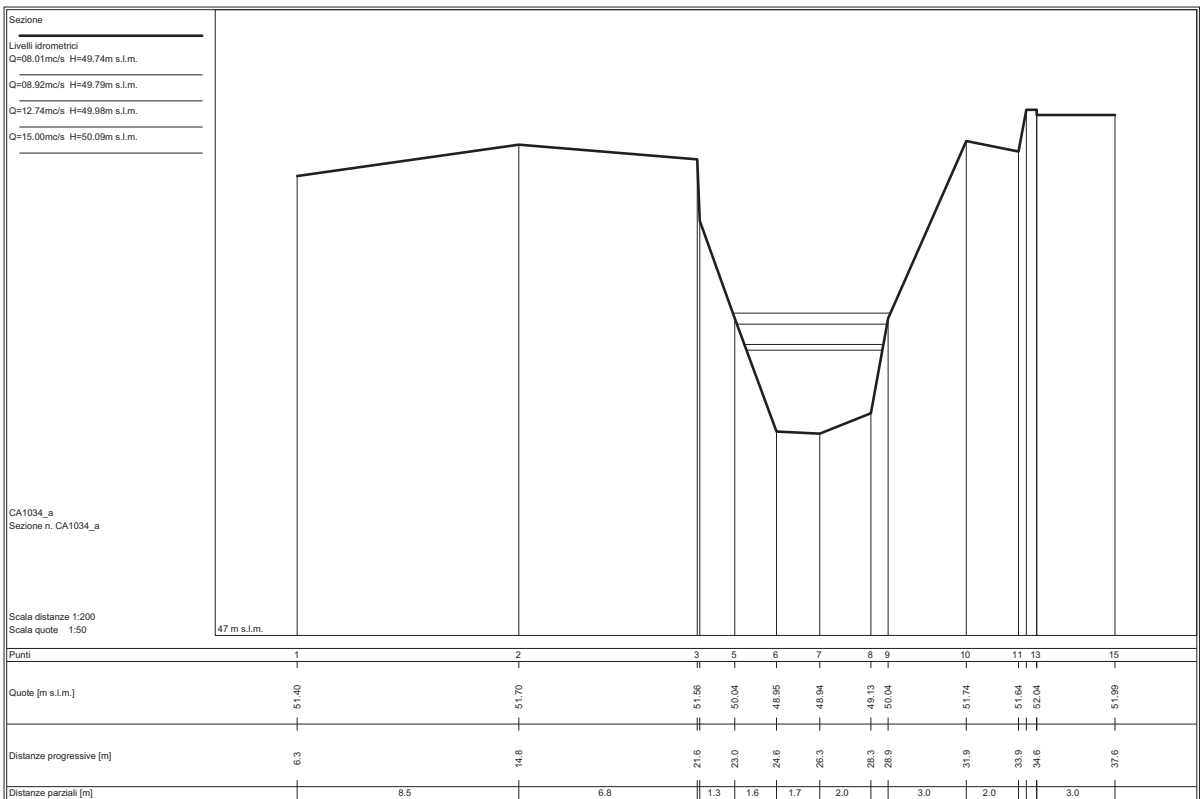
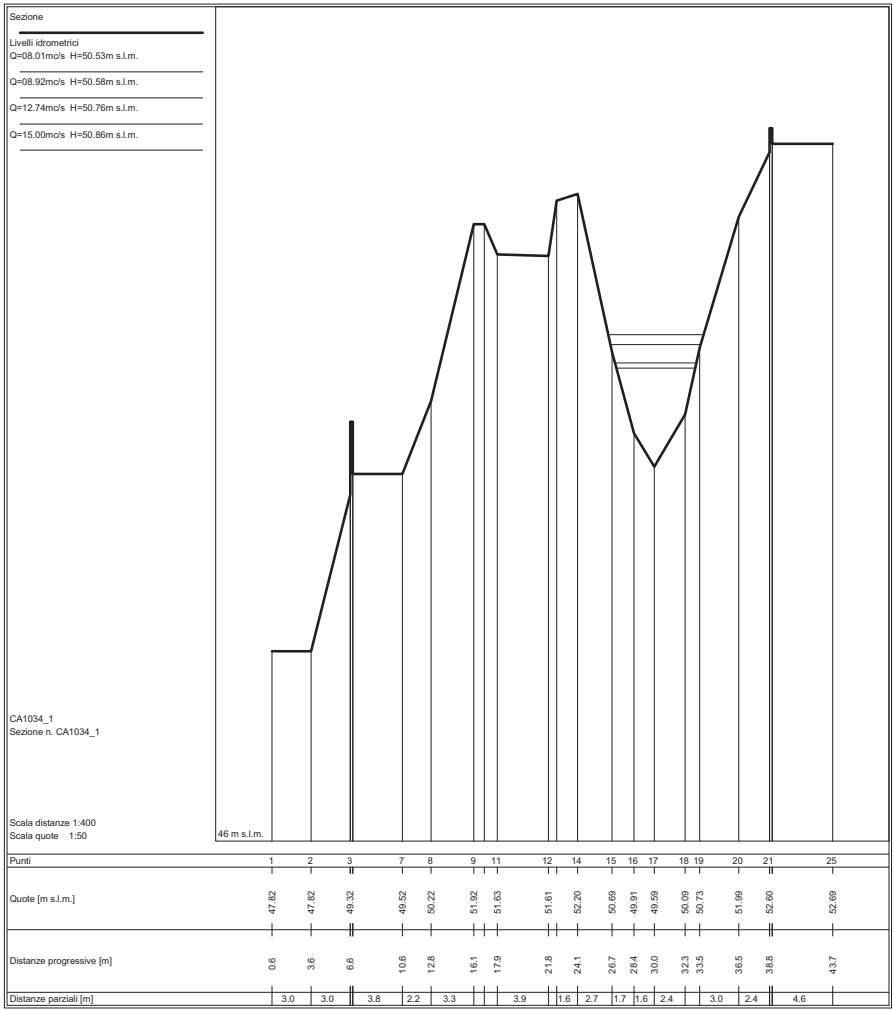




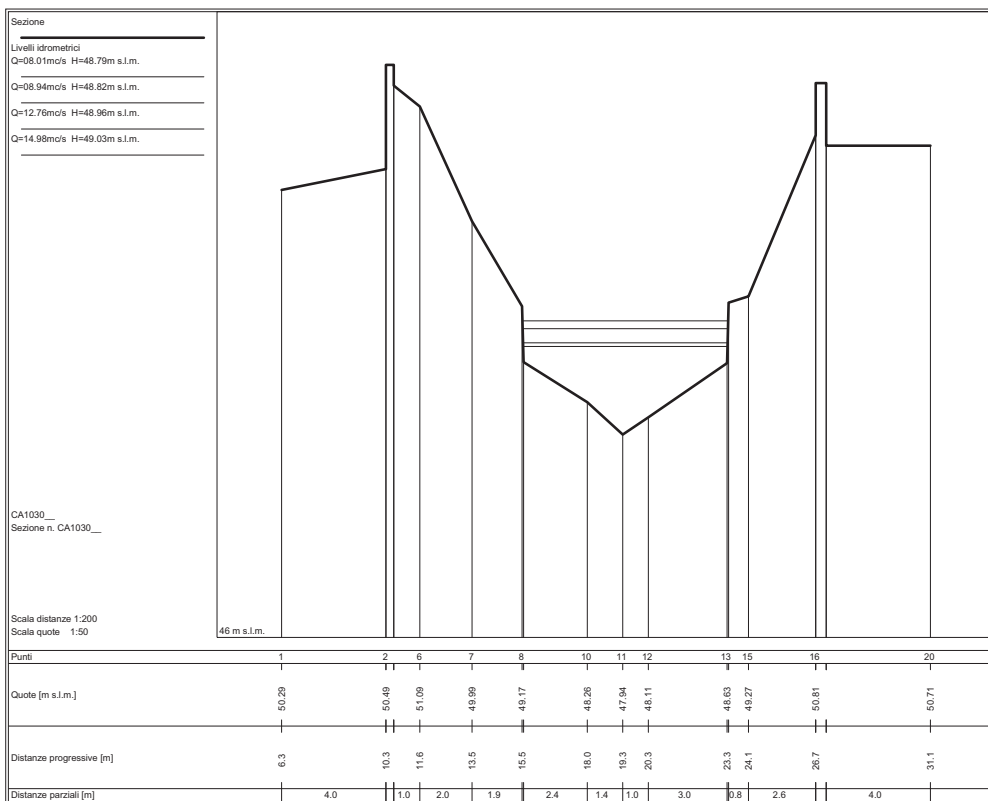
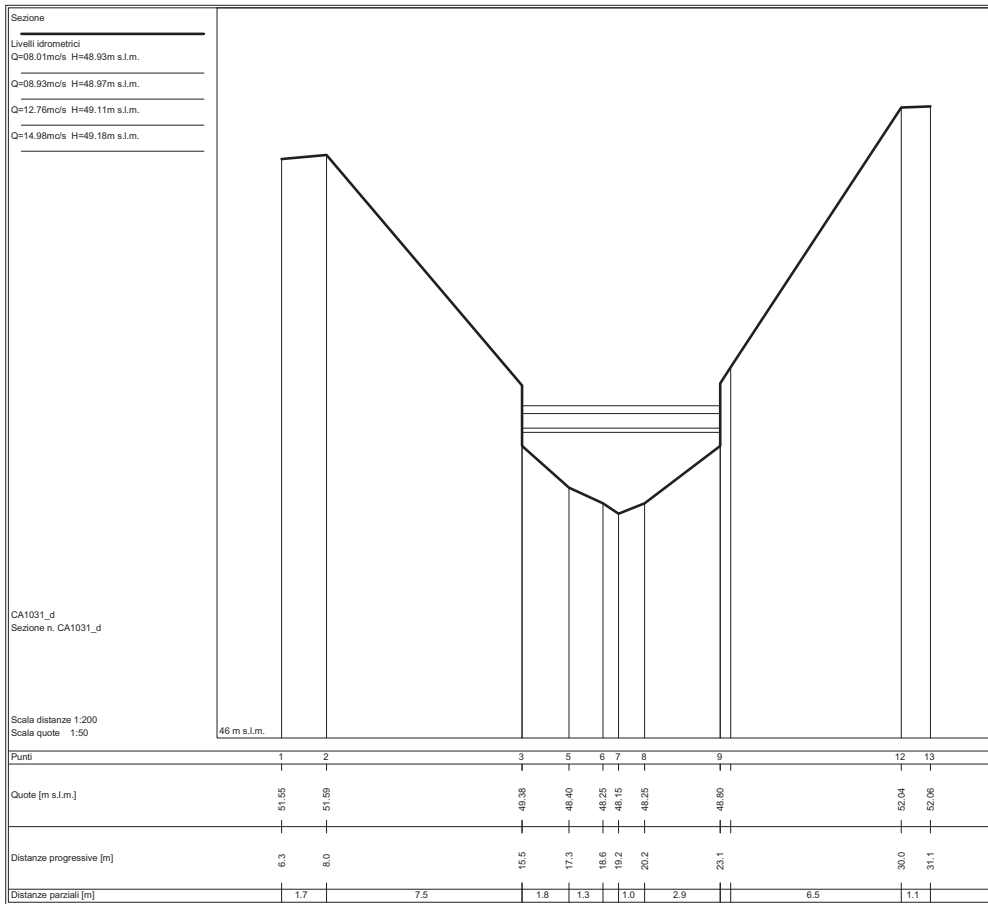


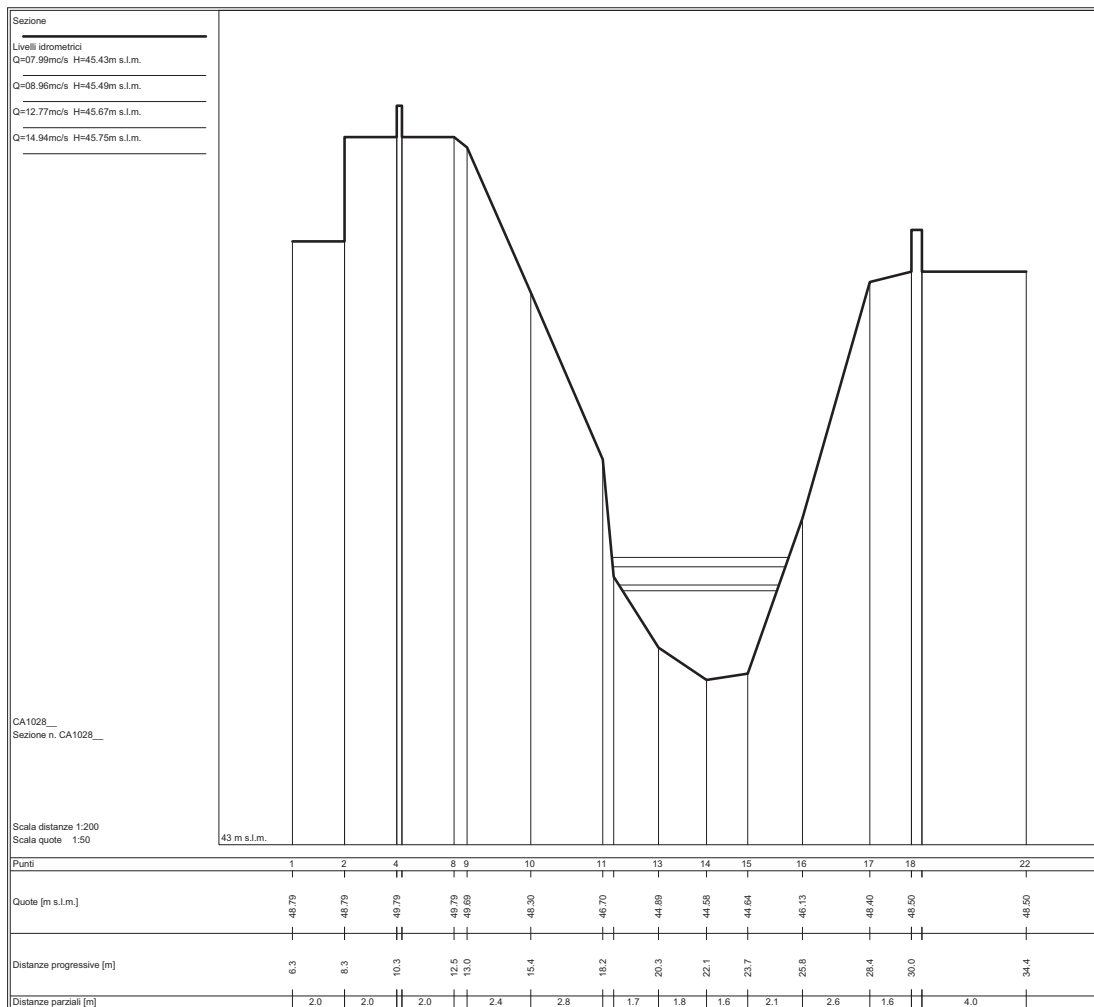
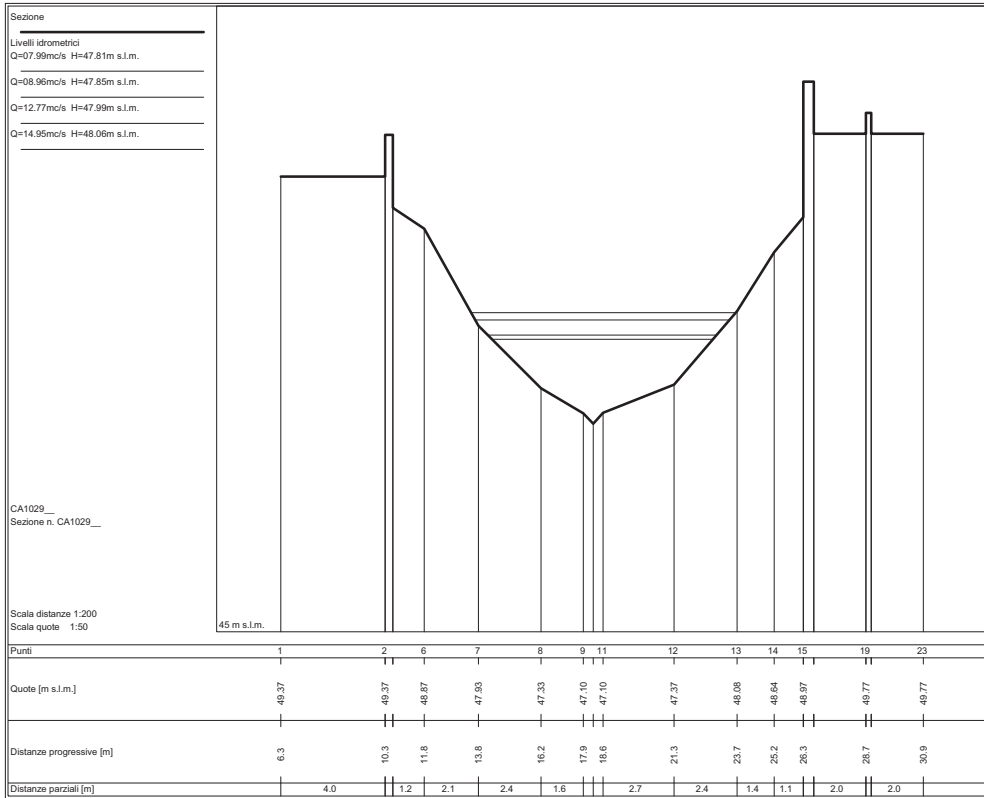


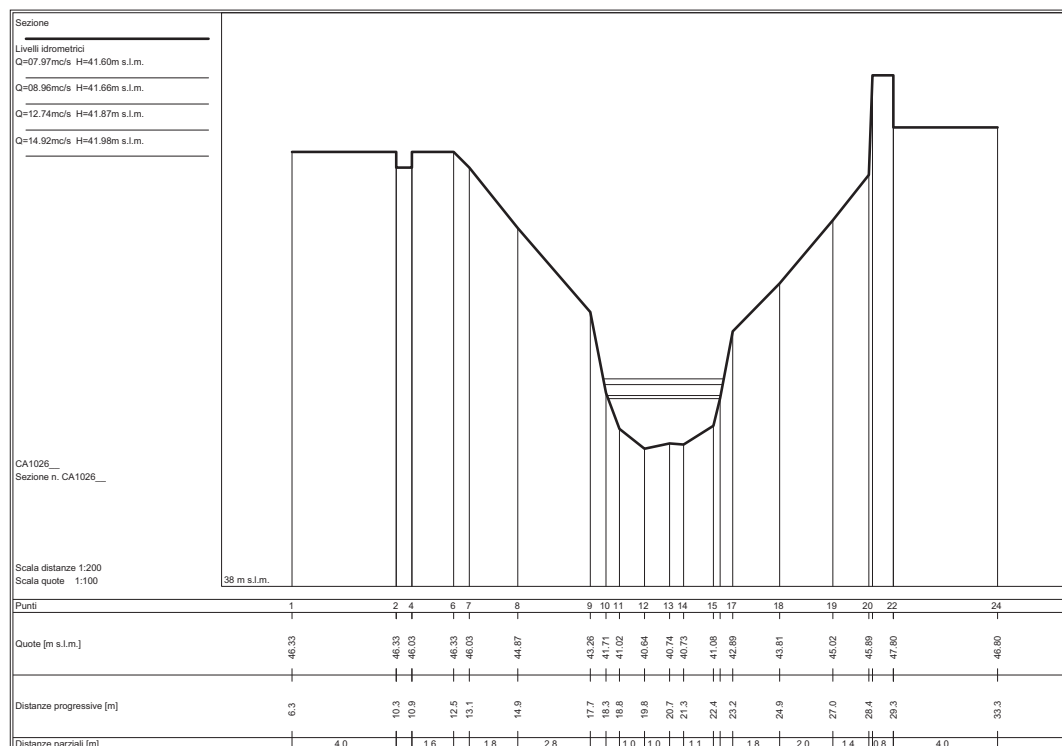
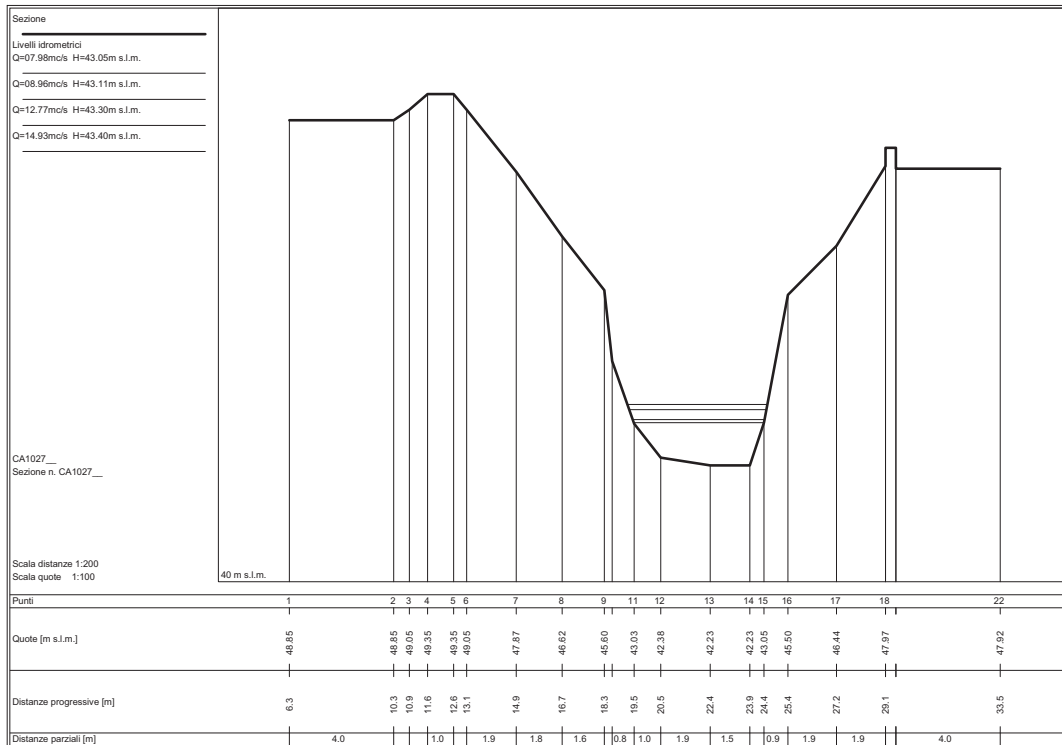


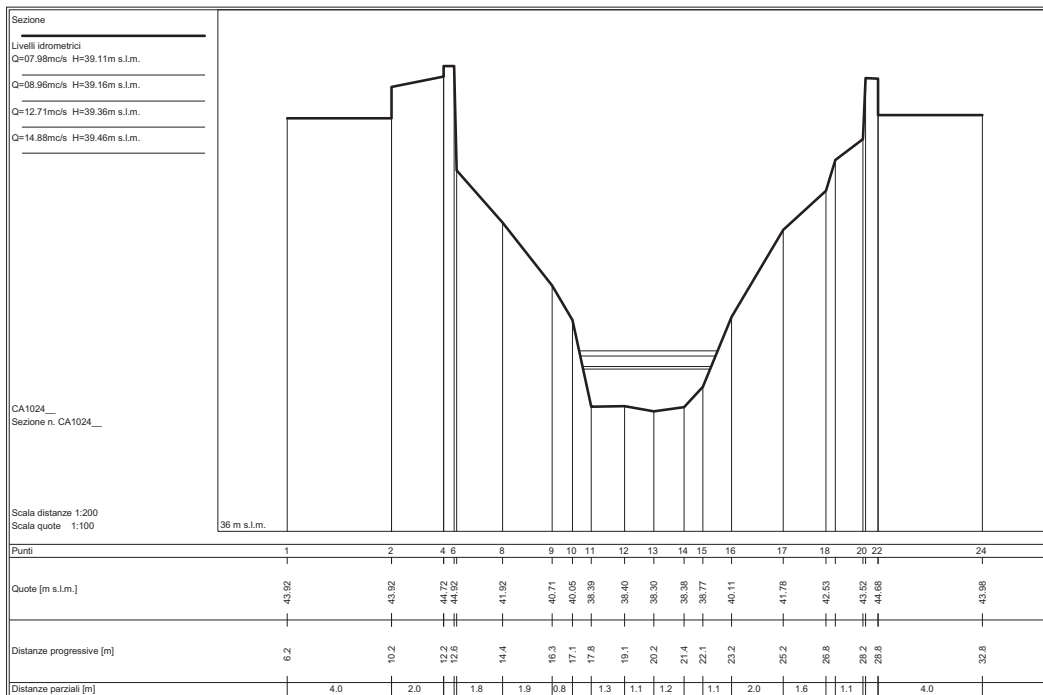
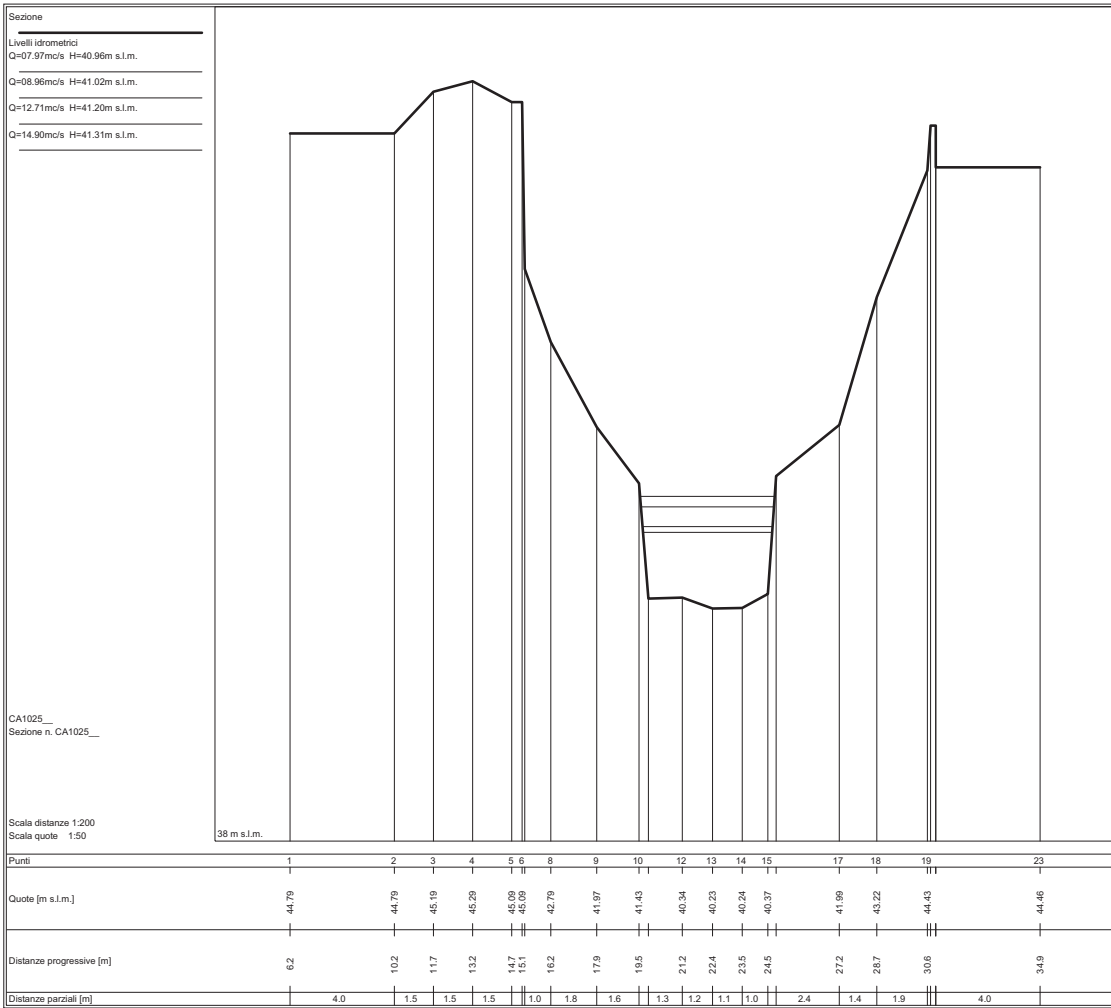


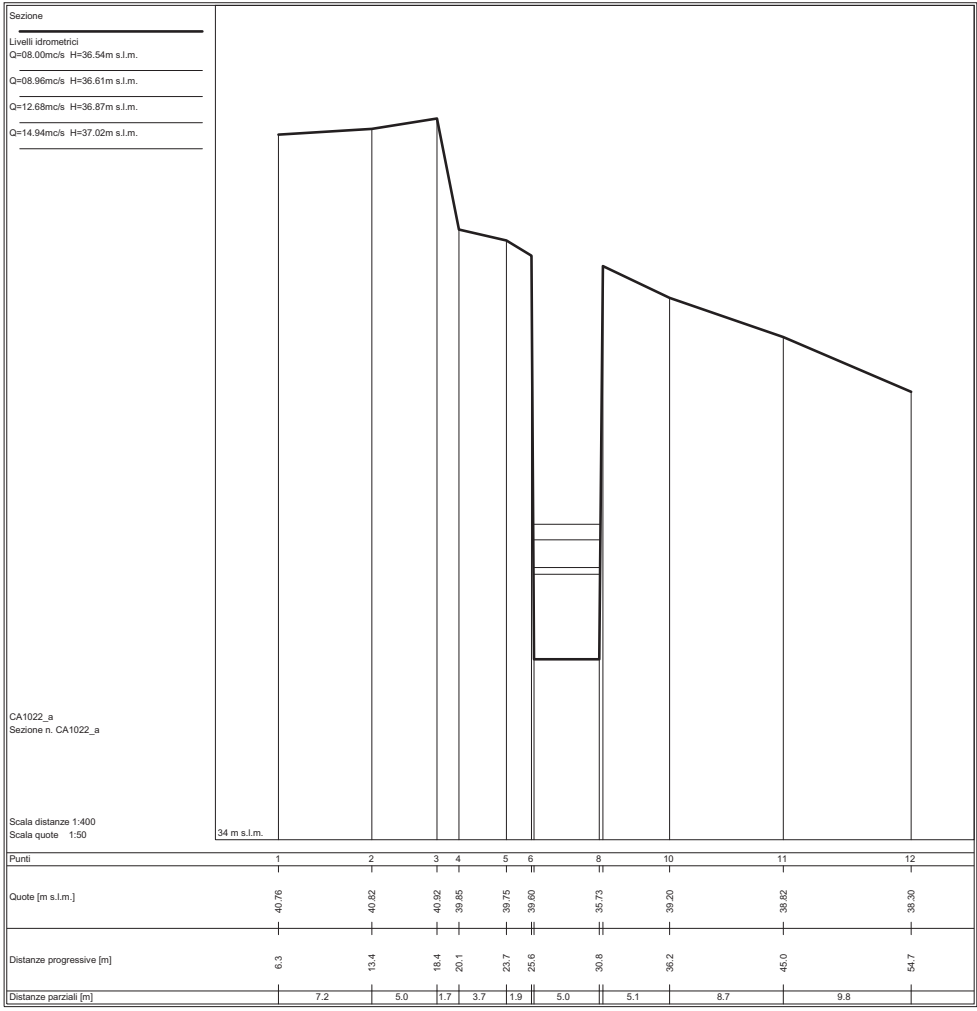





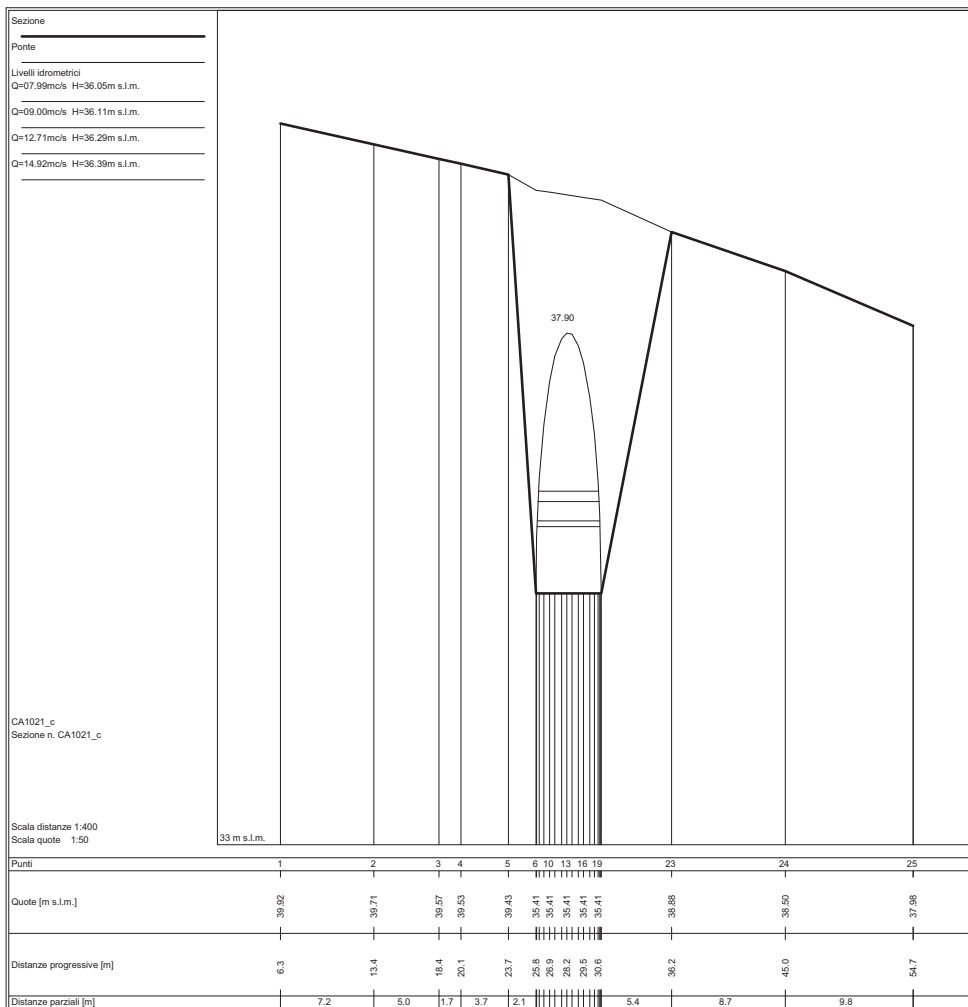
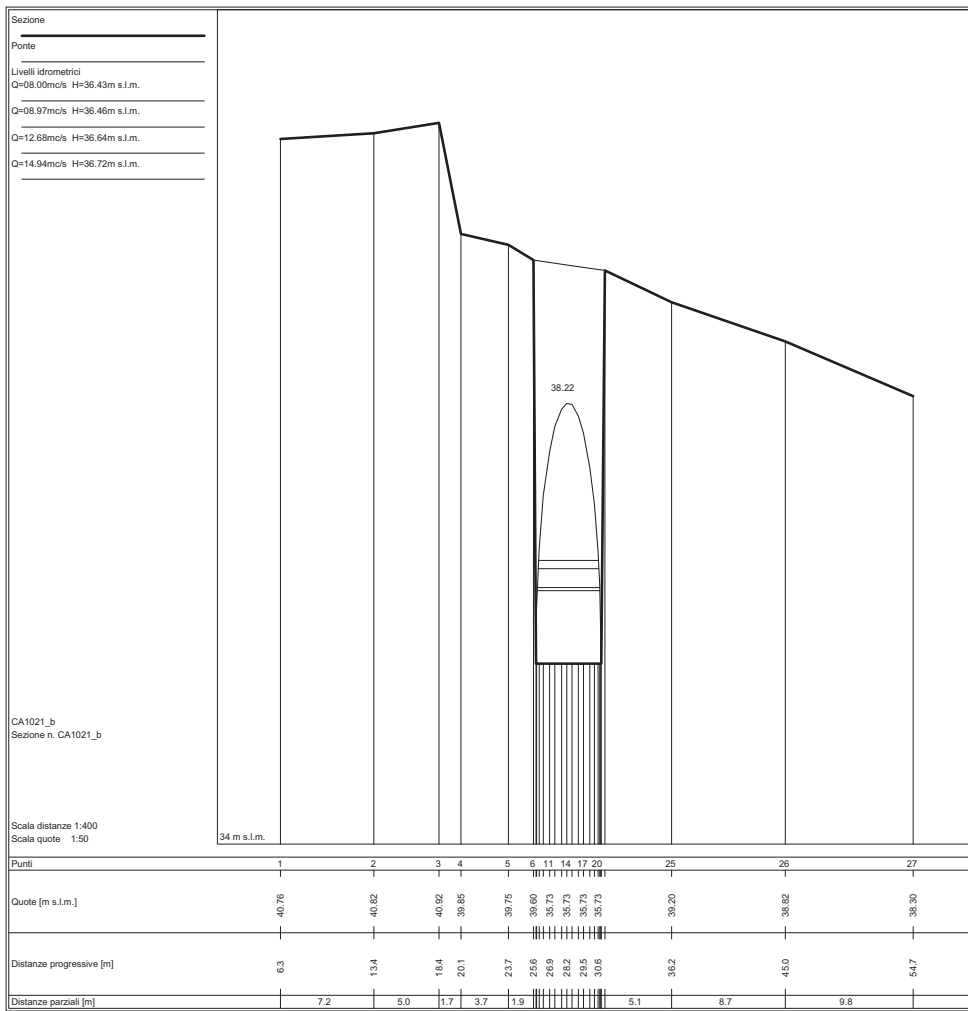


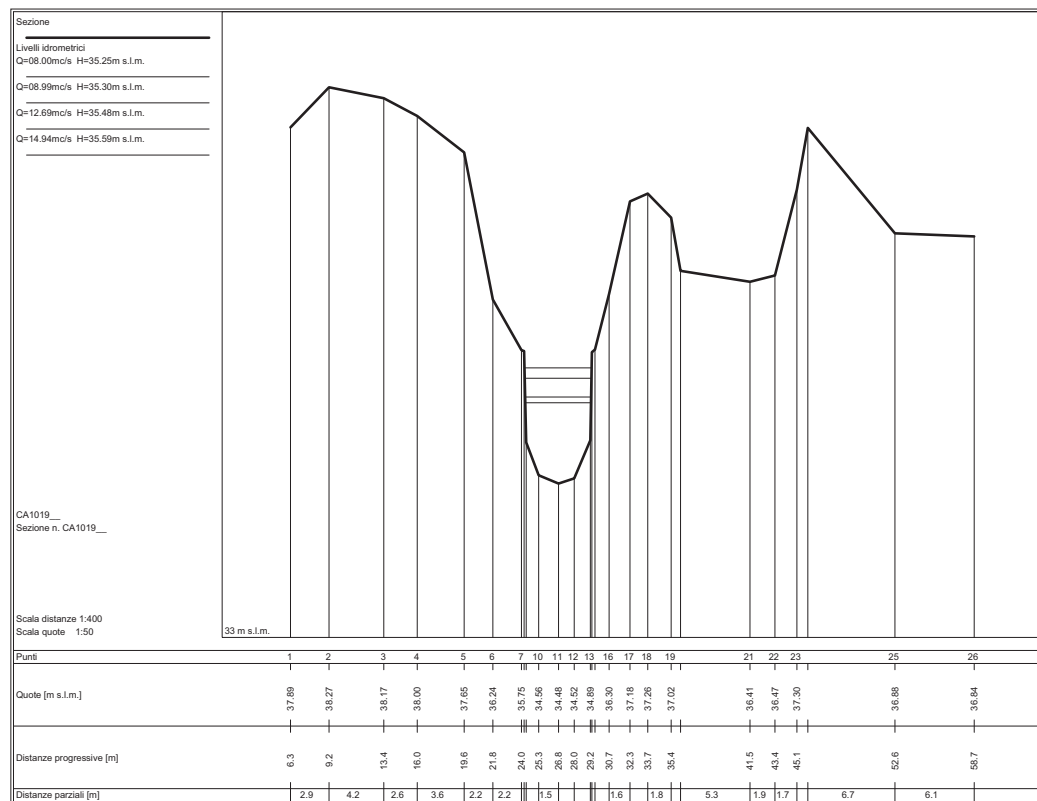
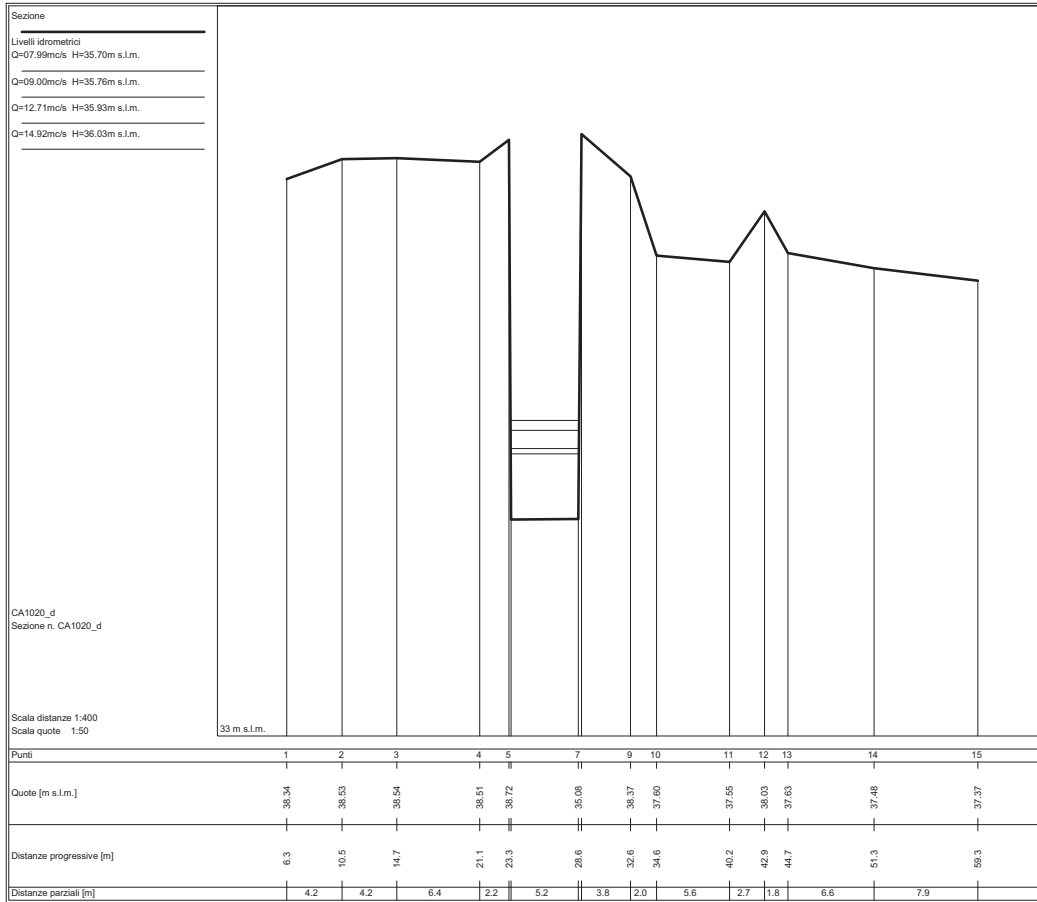


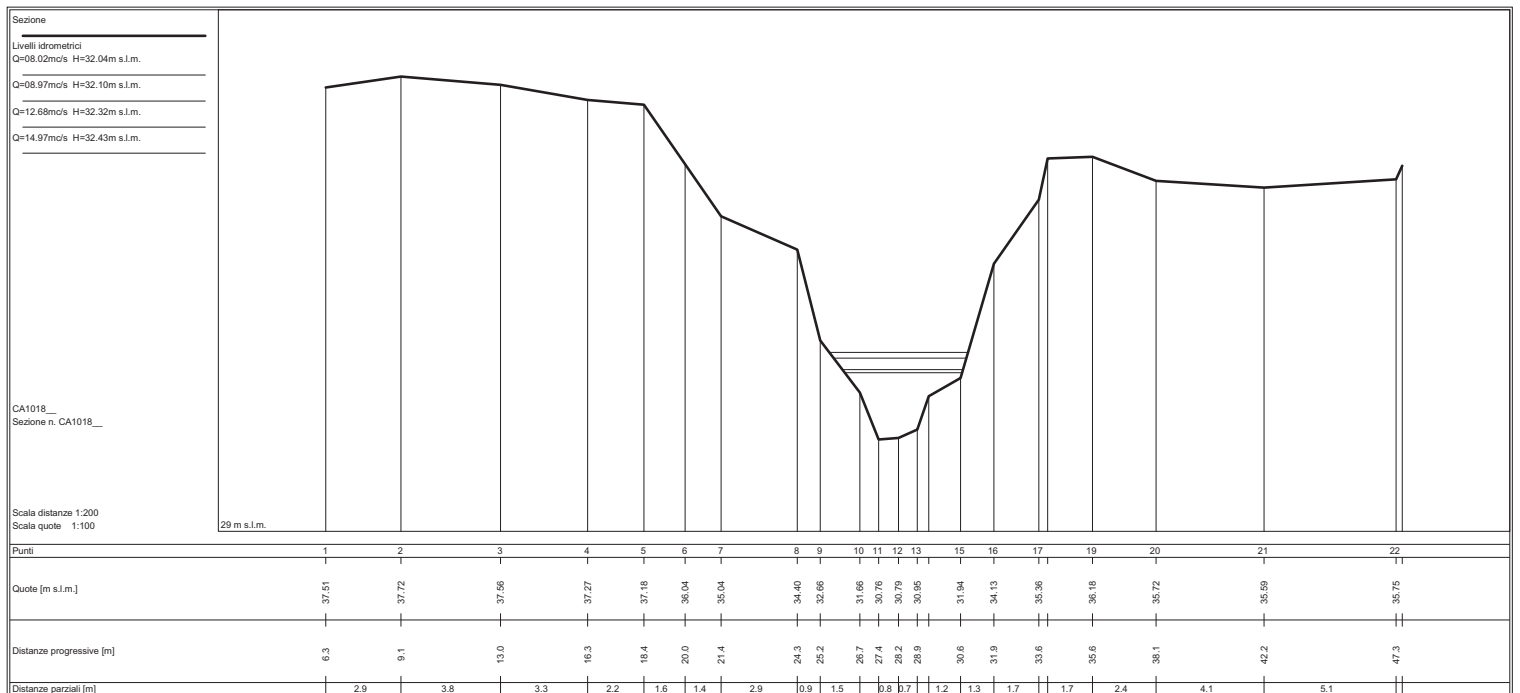
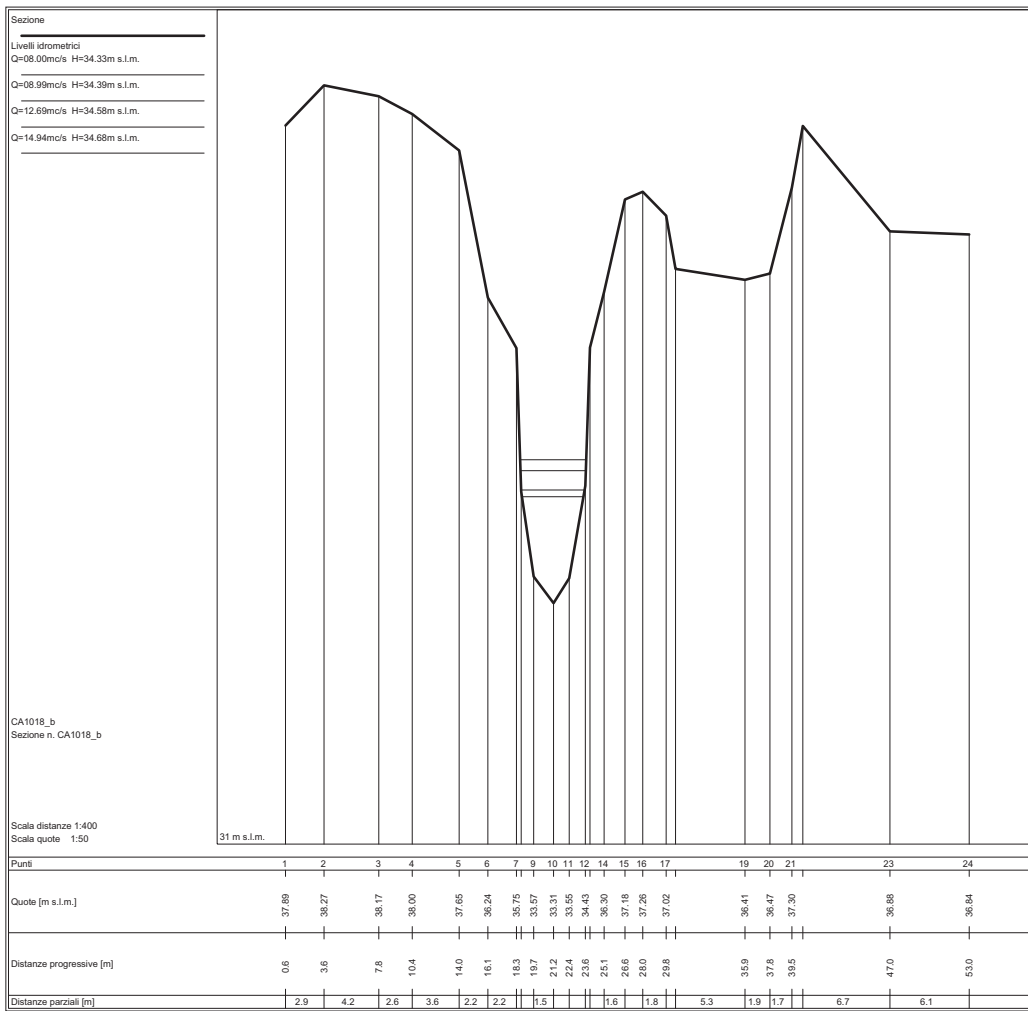


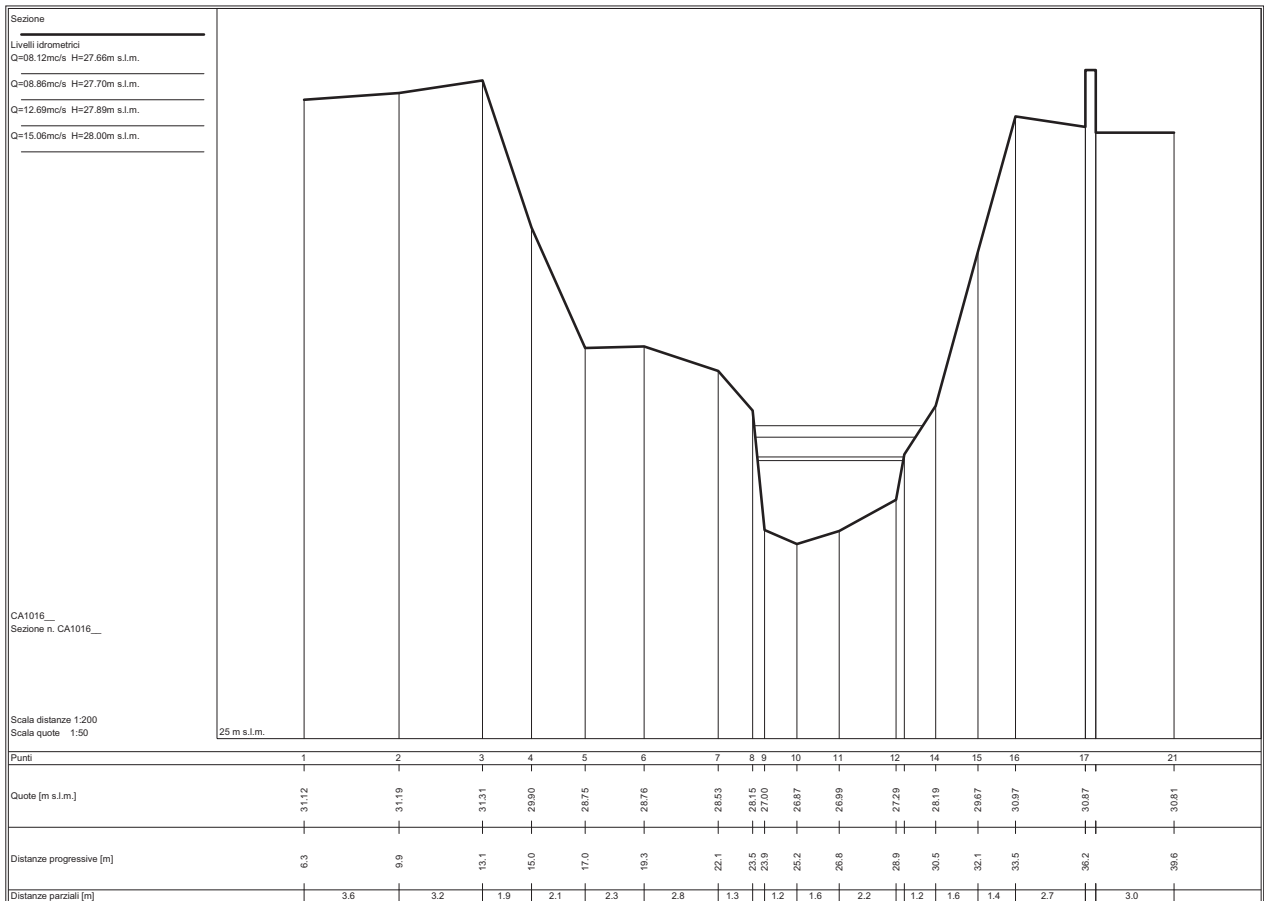
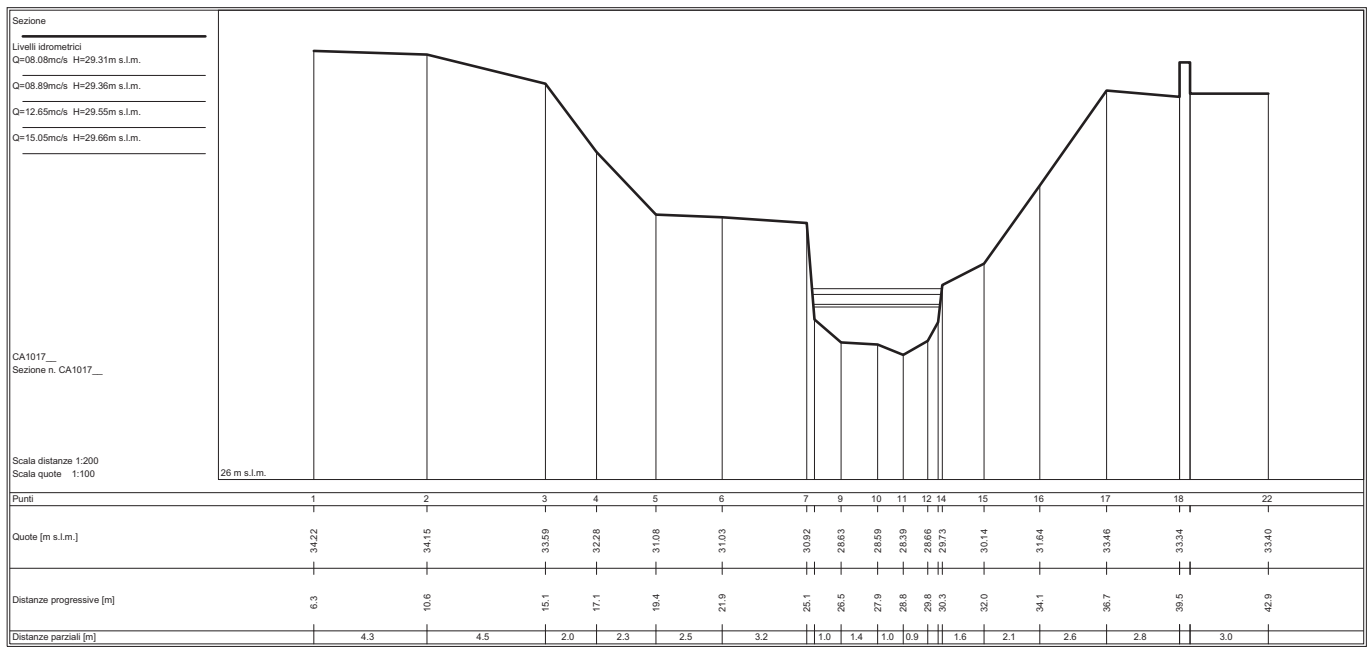


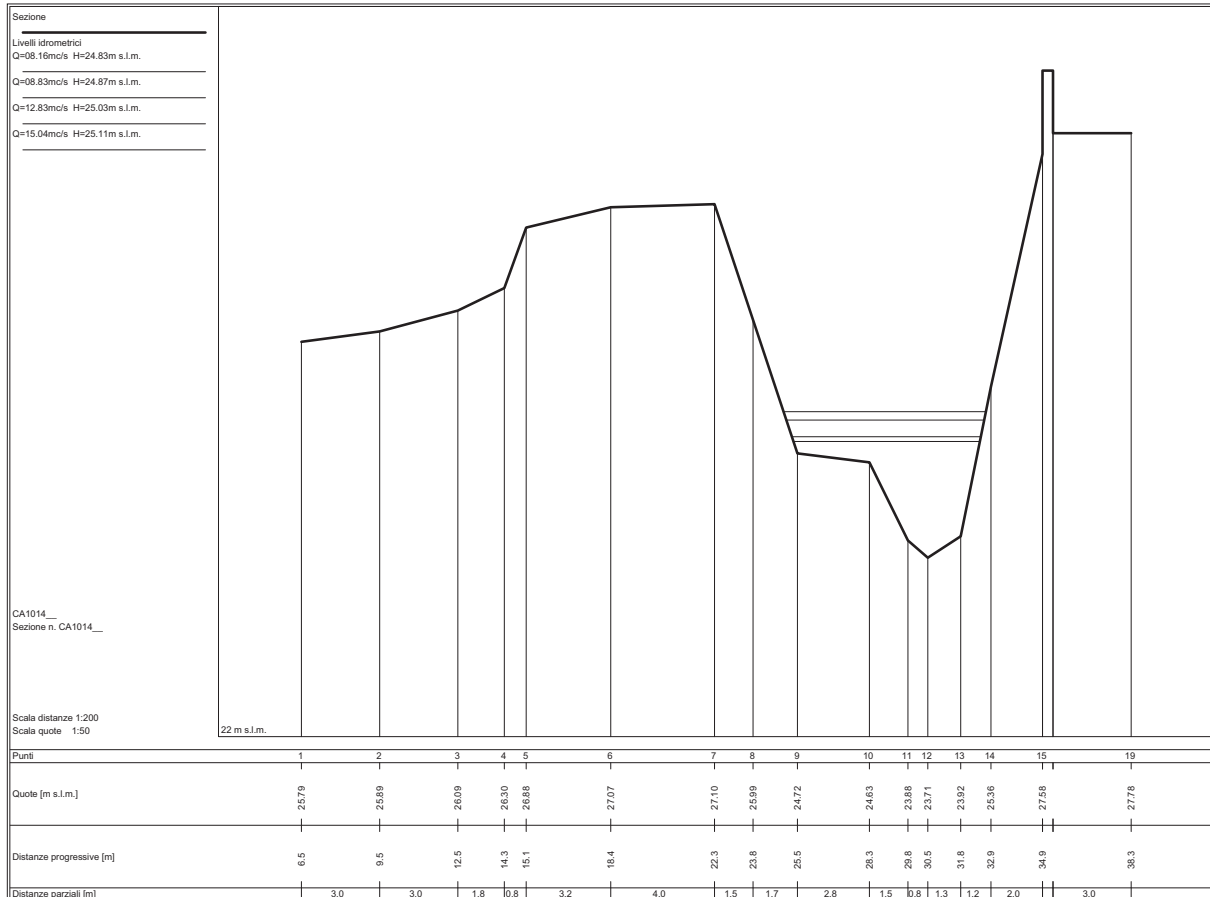
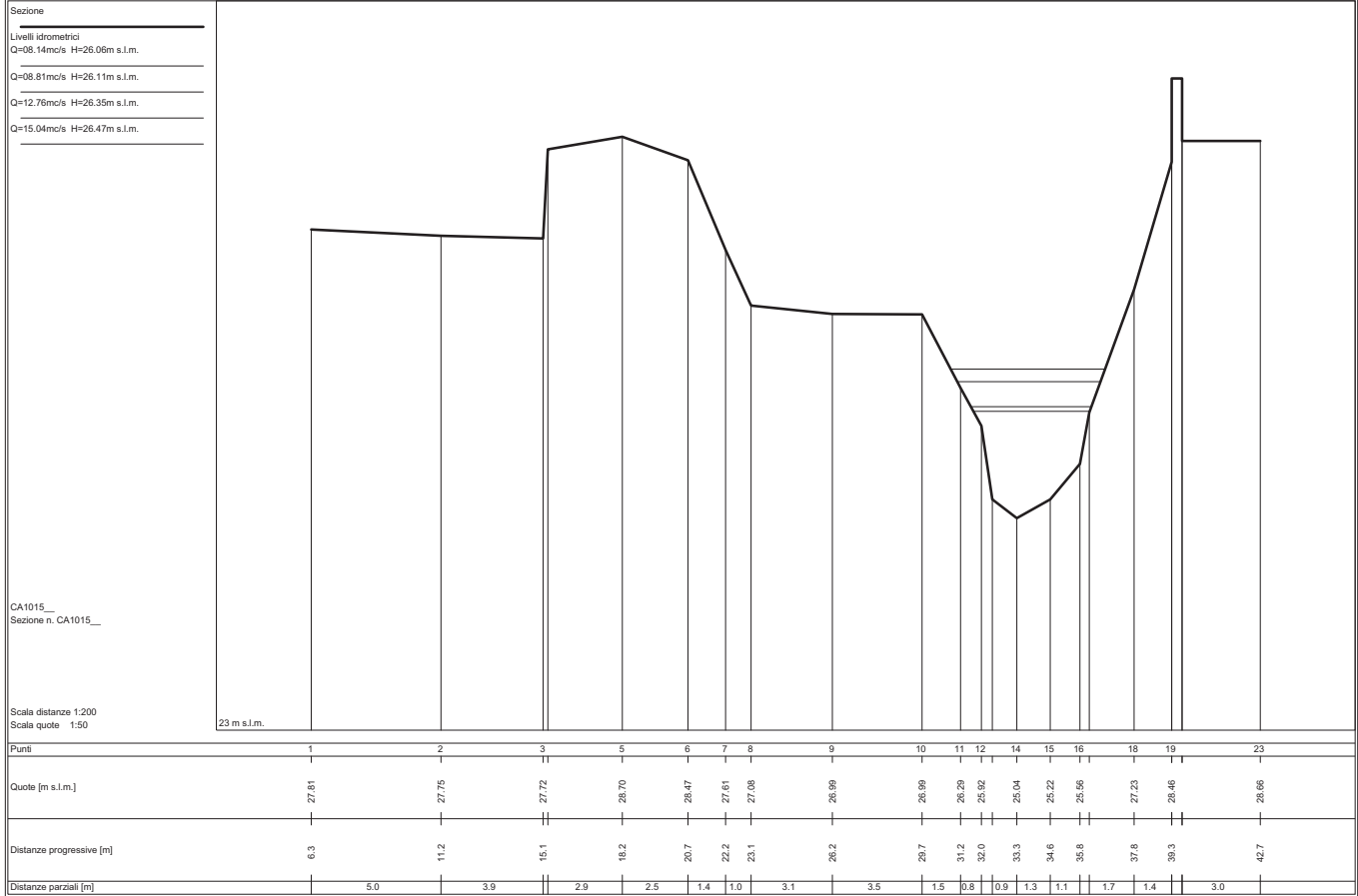


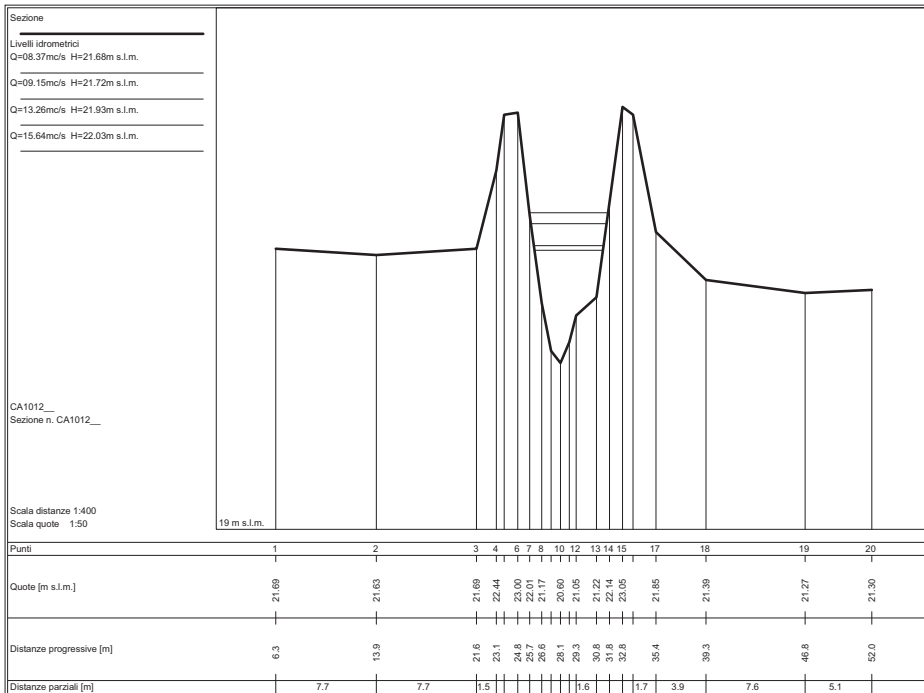
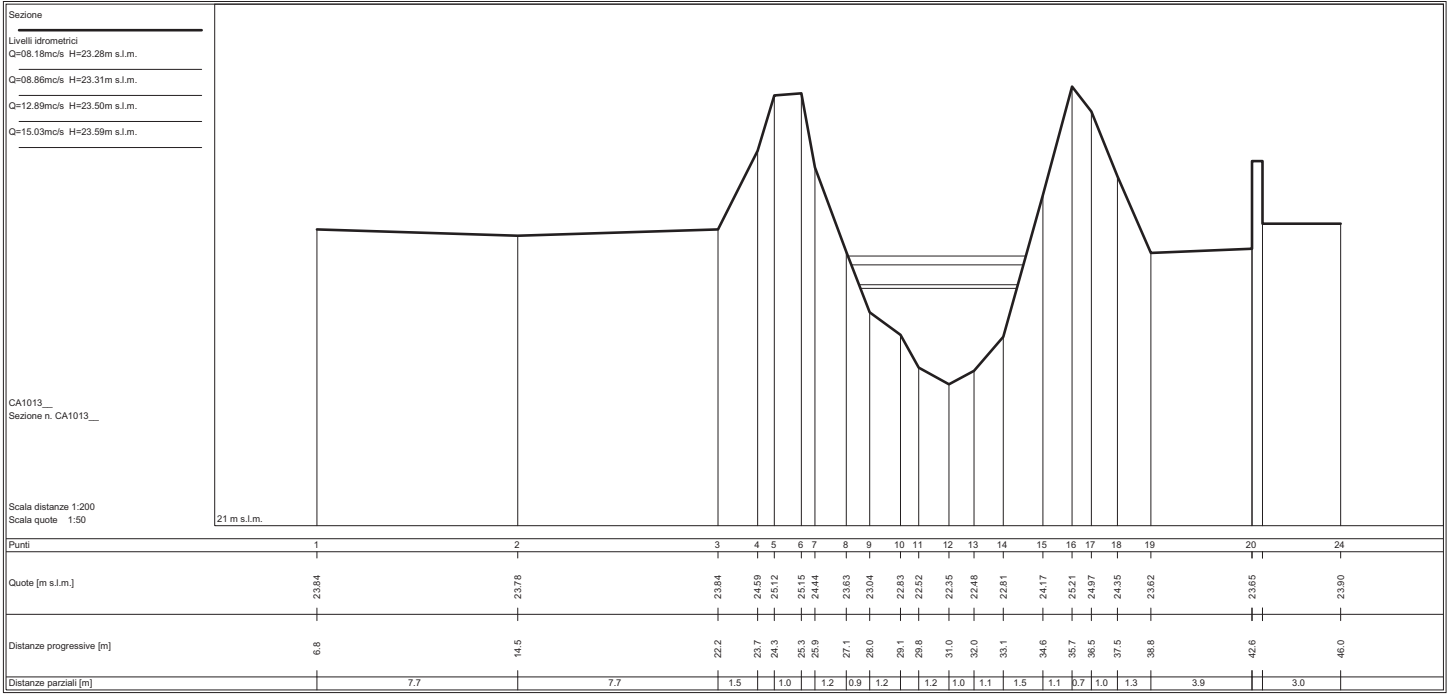


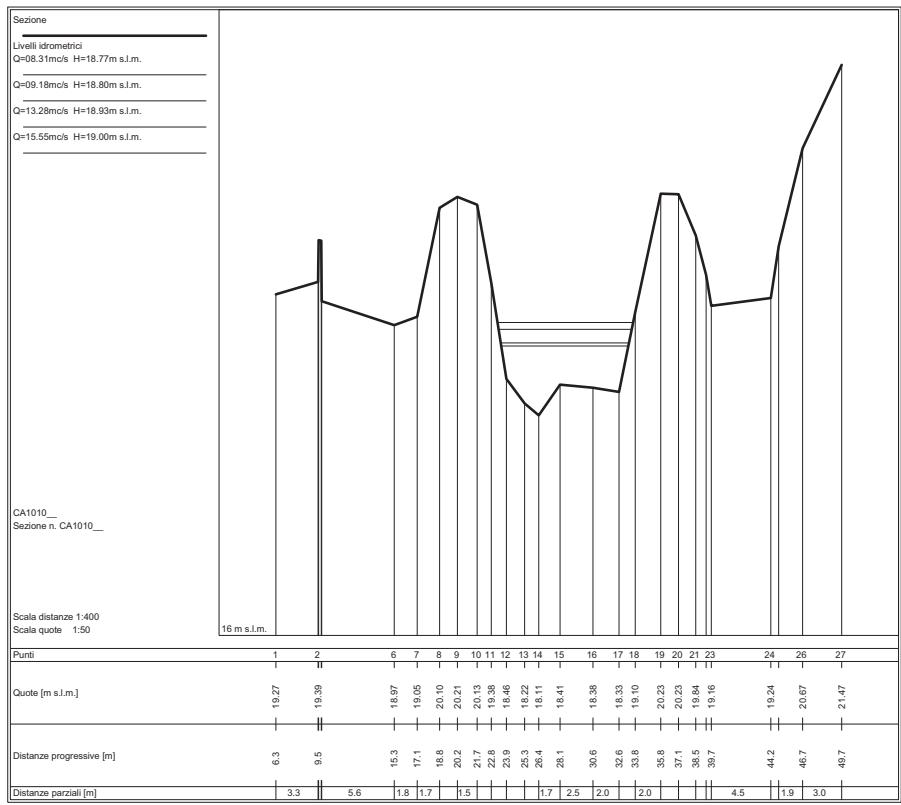
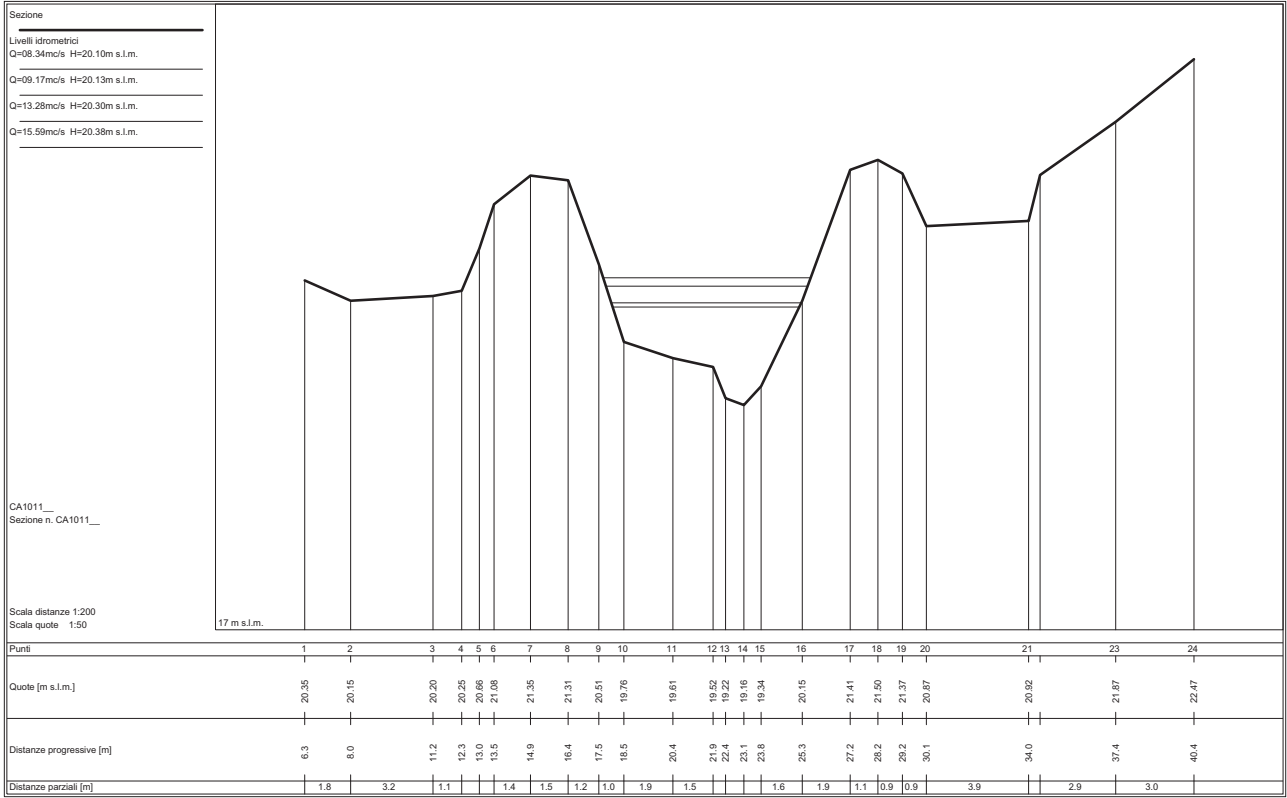


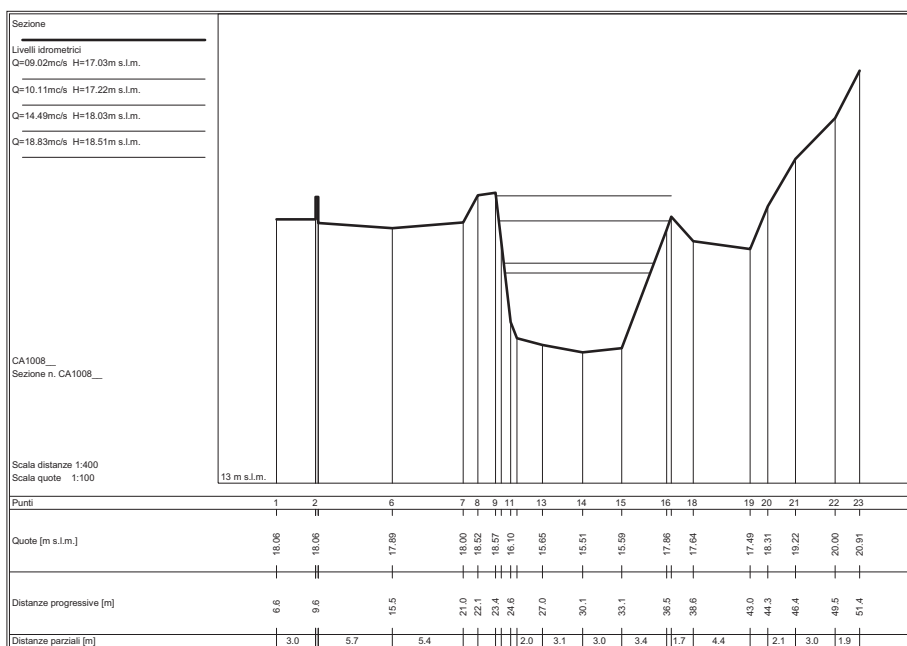
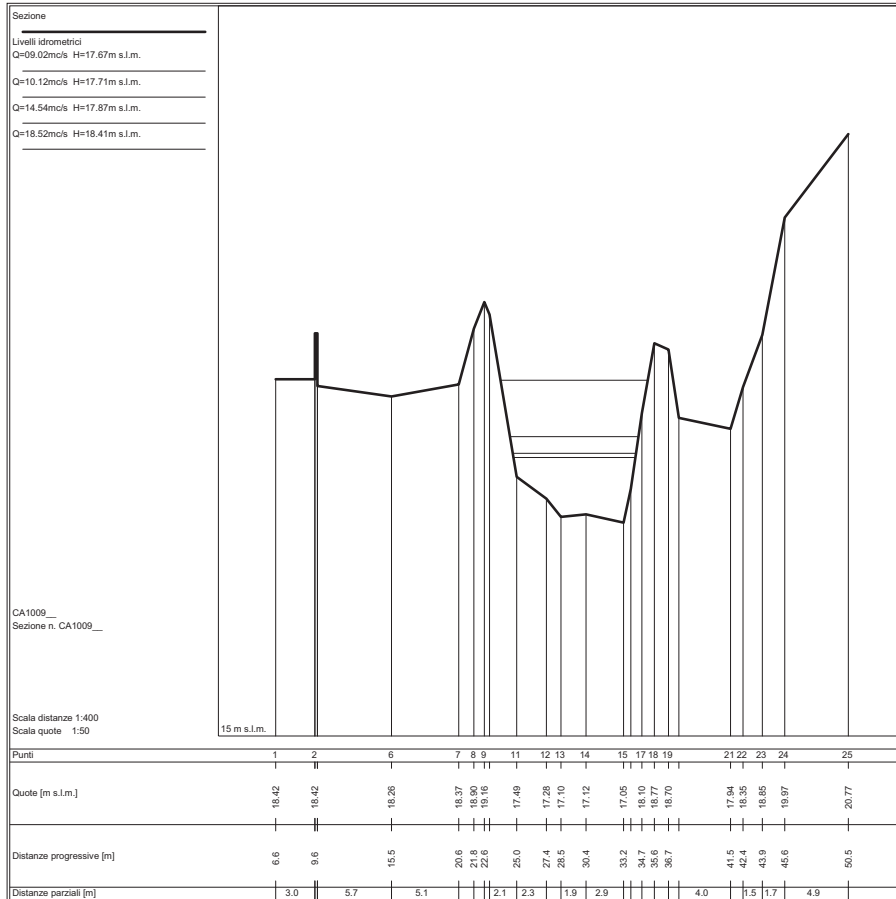






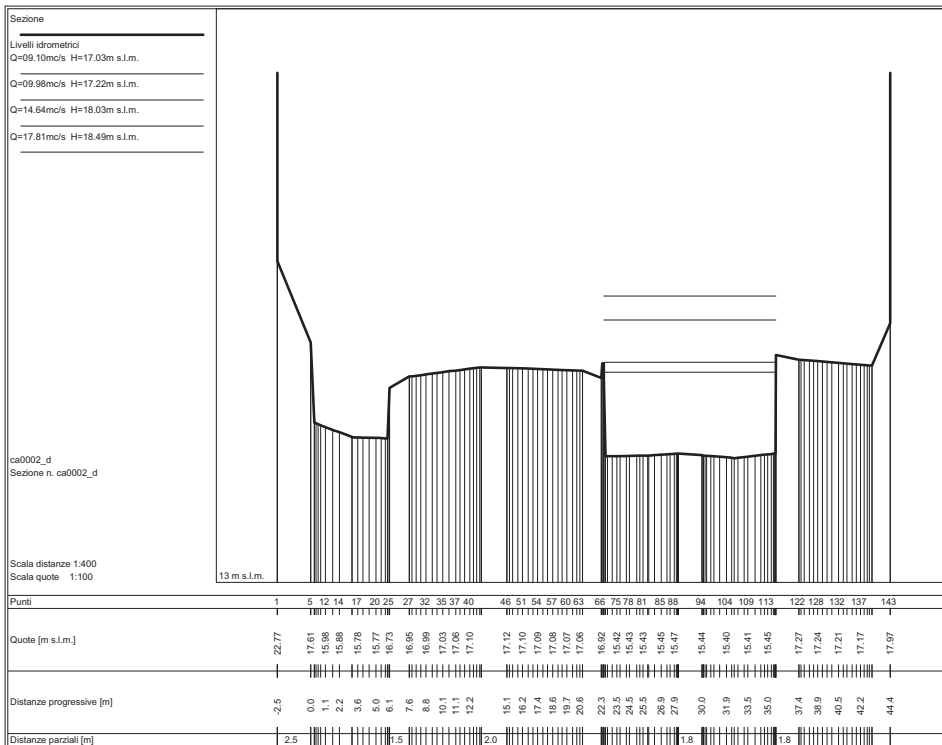









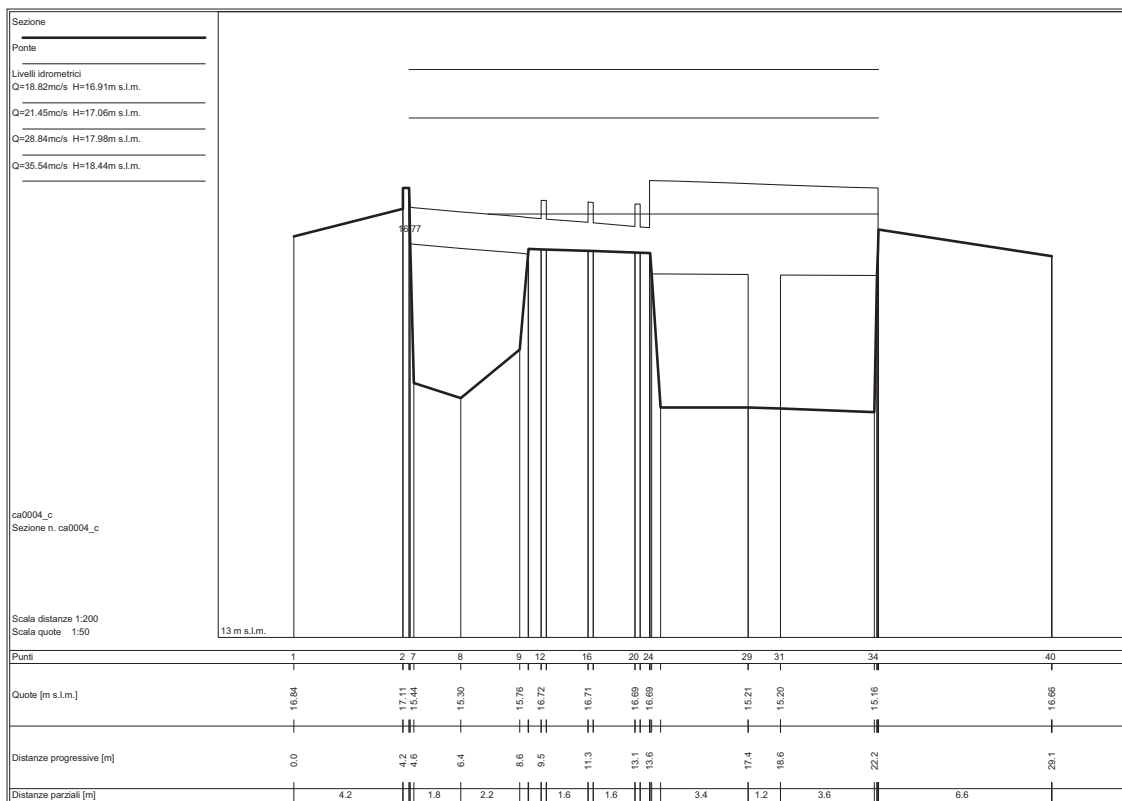
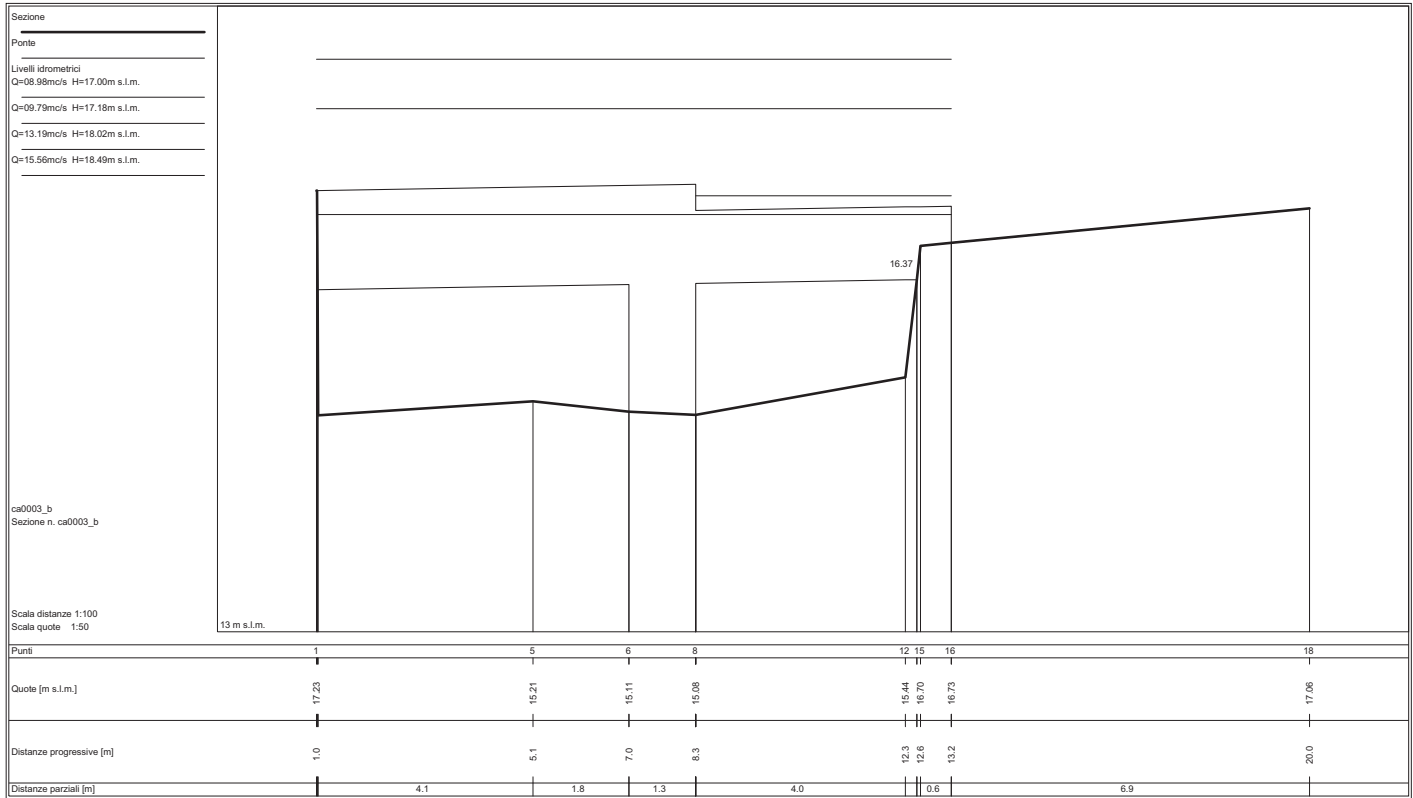


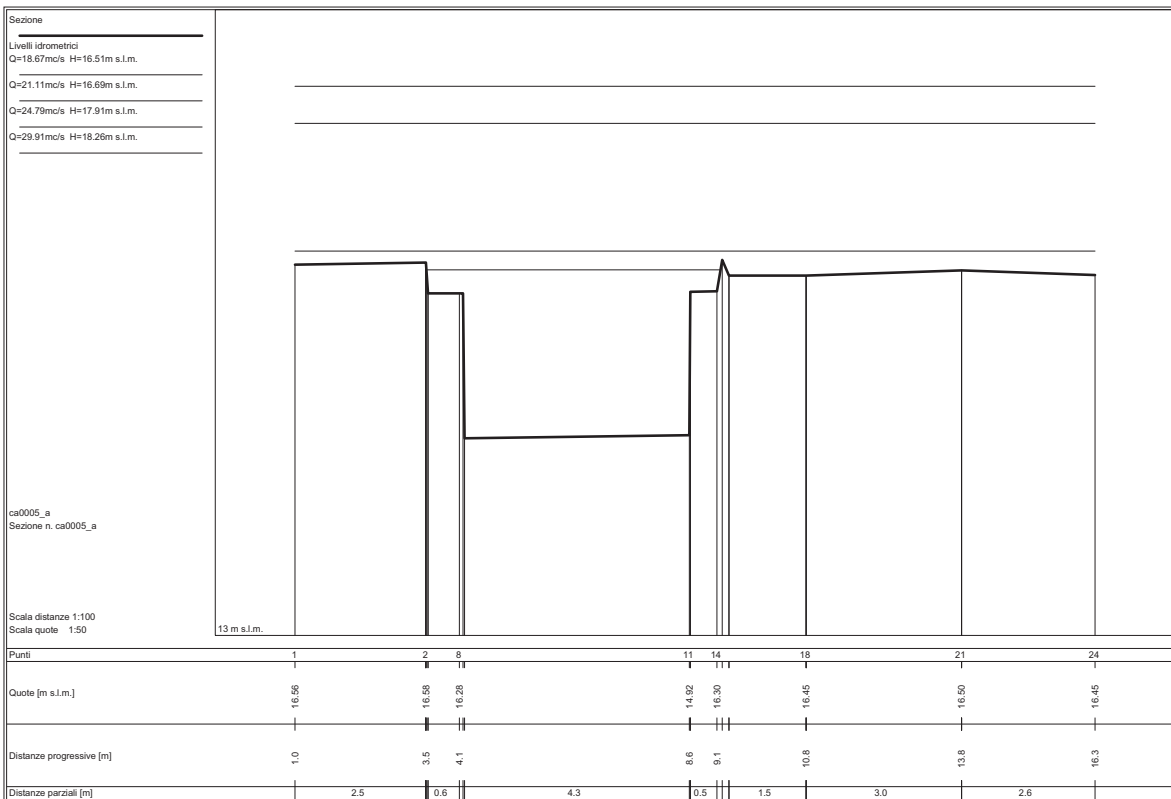
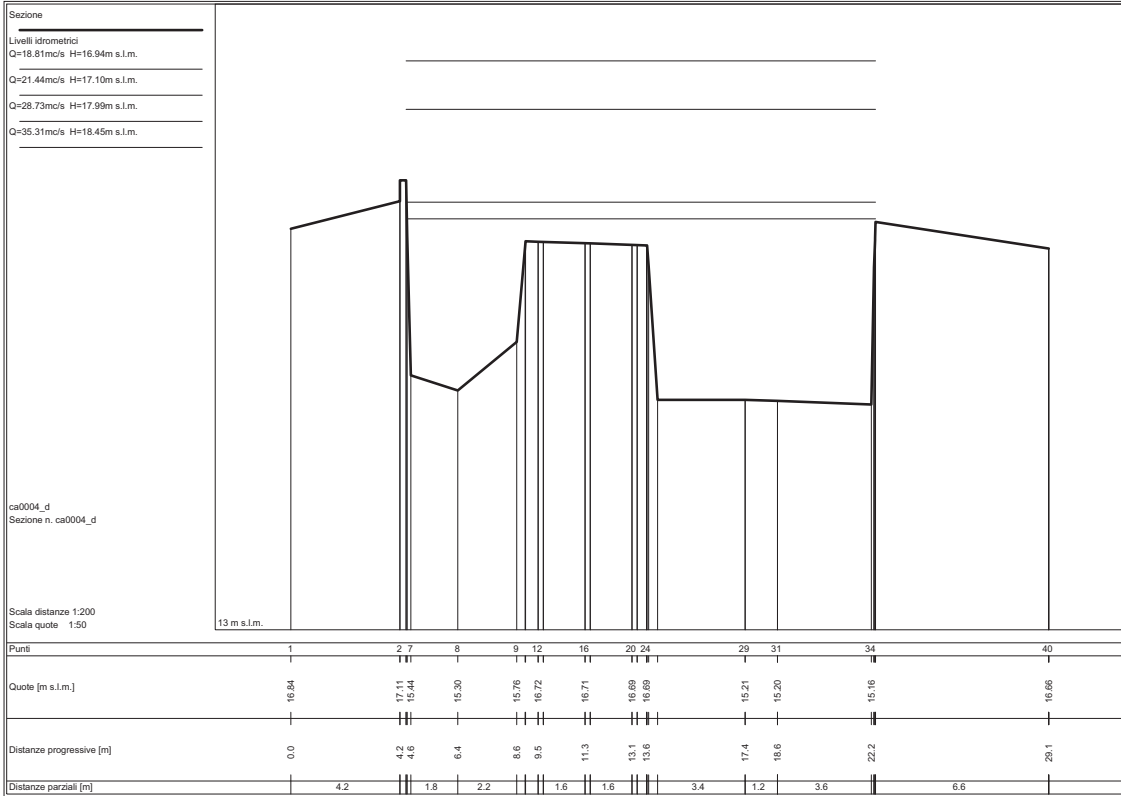


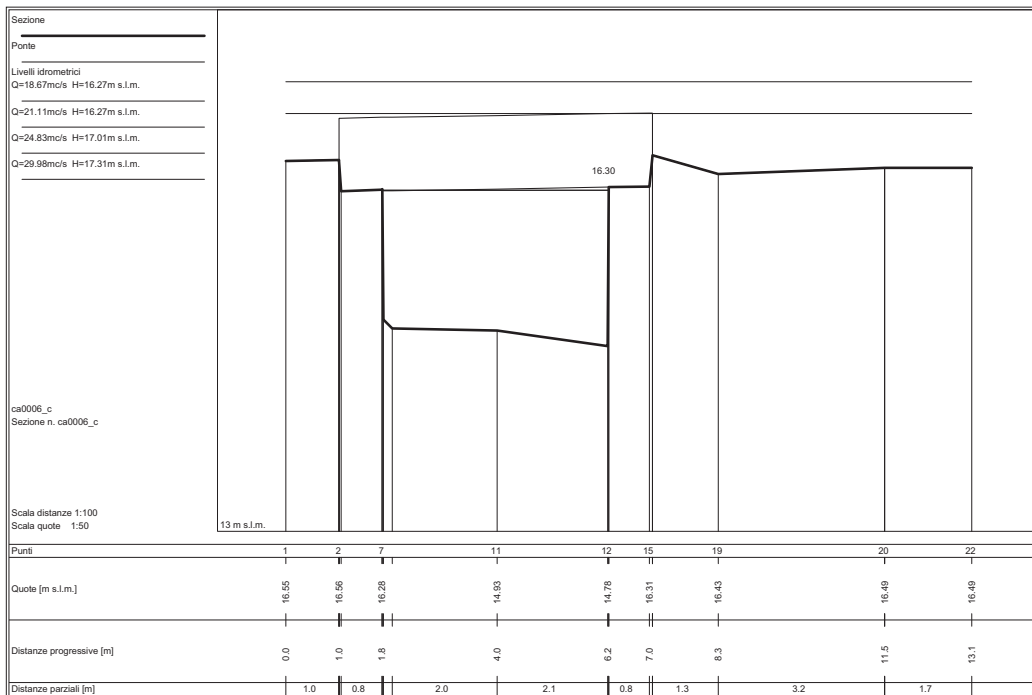
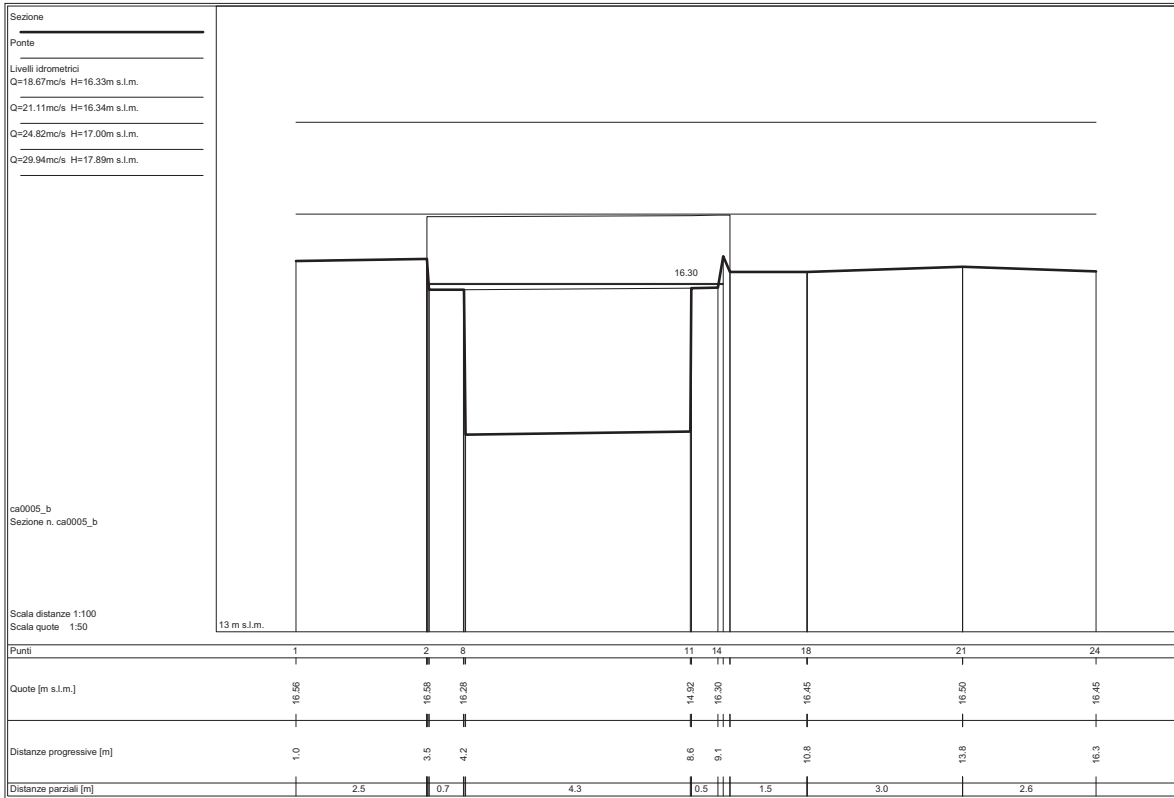
## STATO ATTUALE

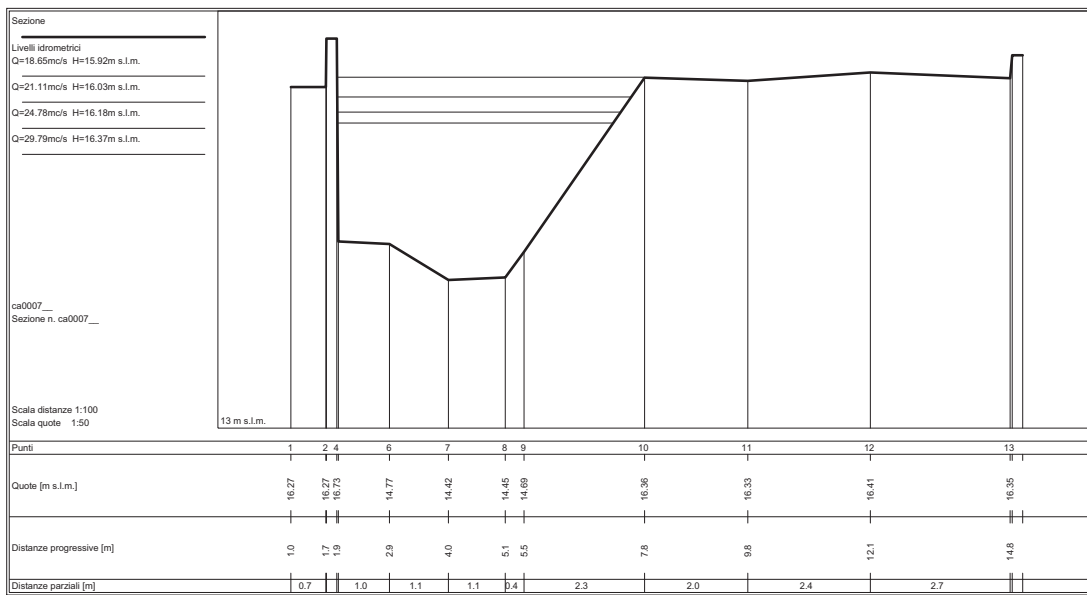
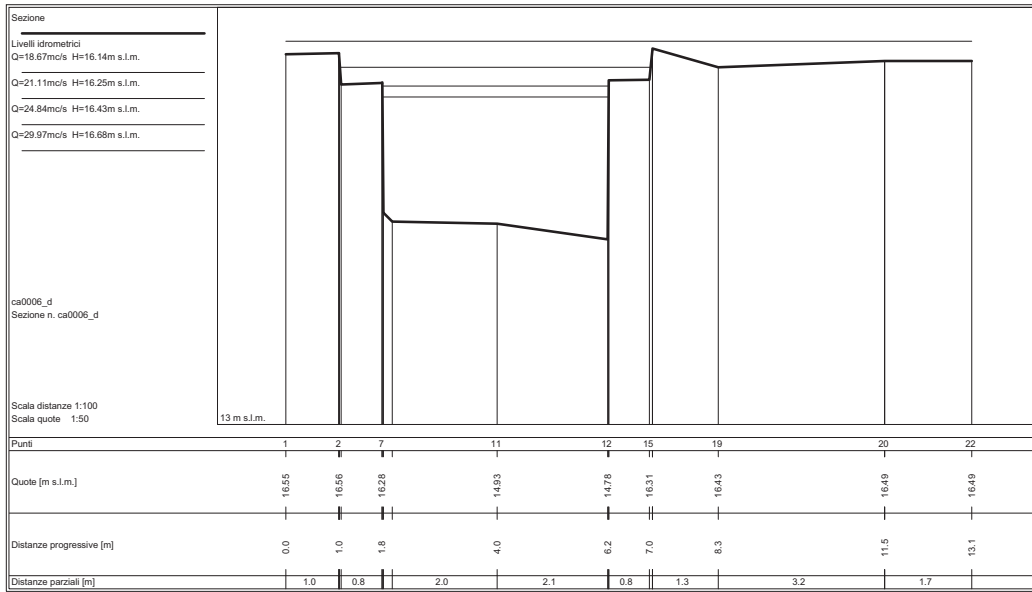
Sezioni fluviali torrente Canalmagro – Canalmagro\_02



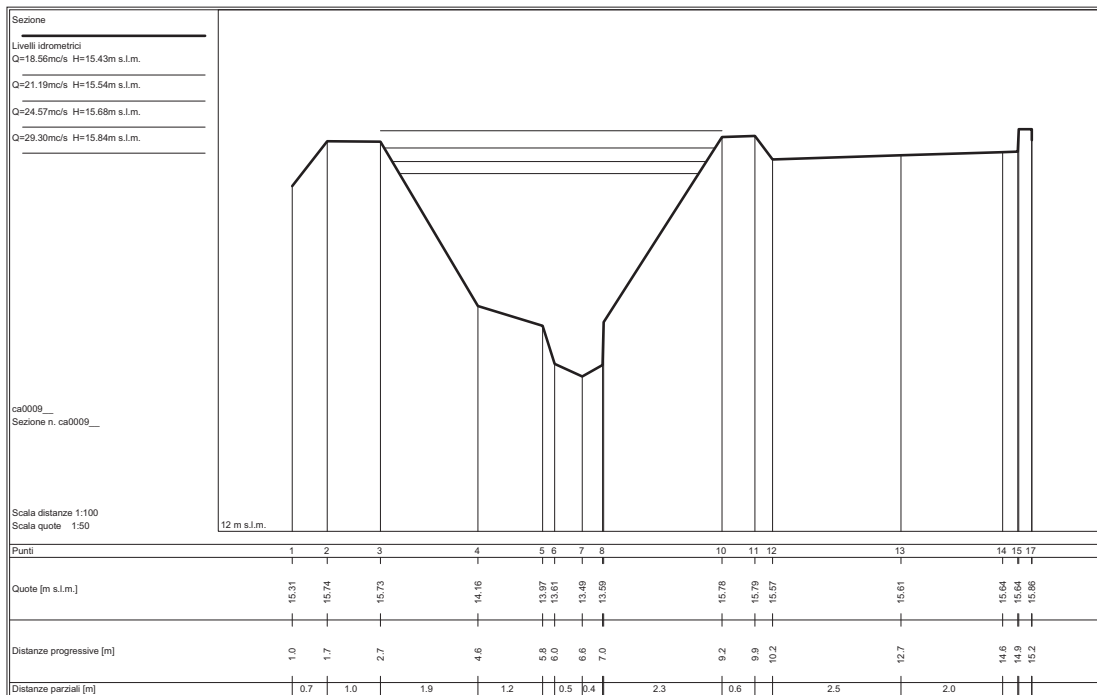
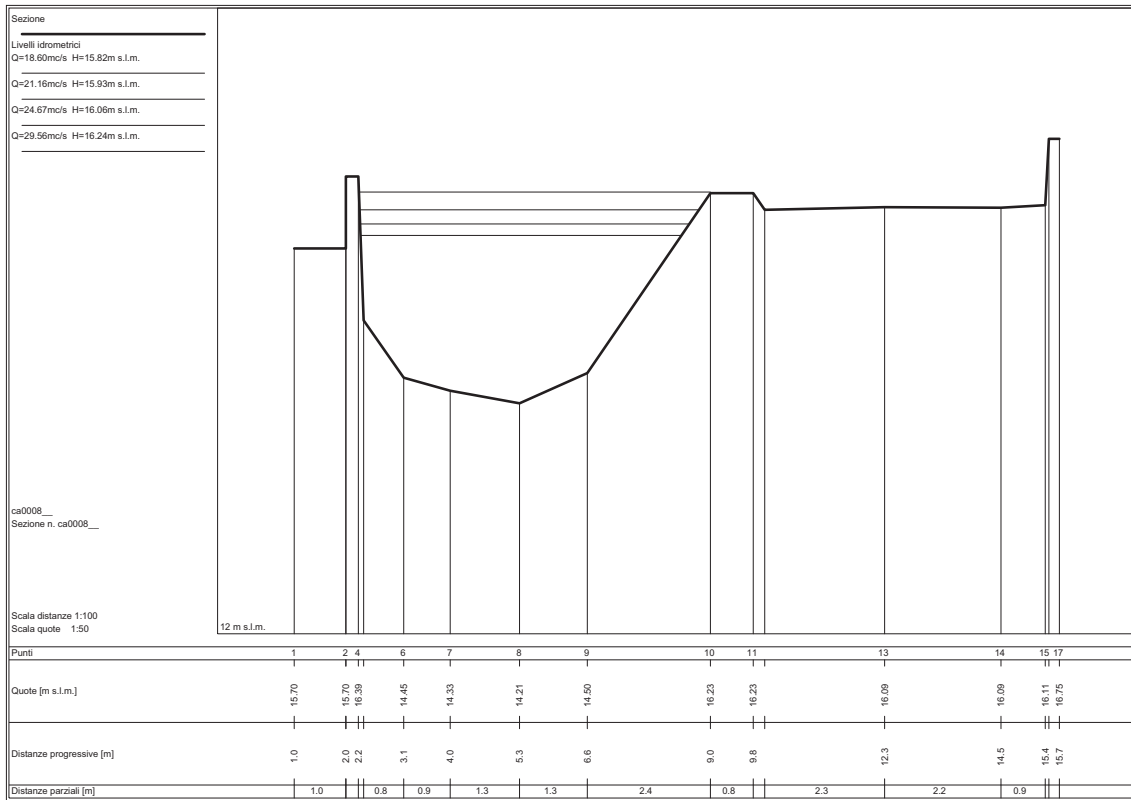


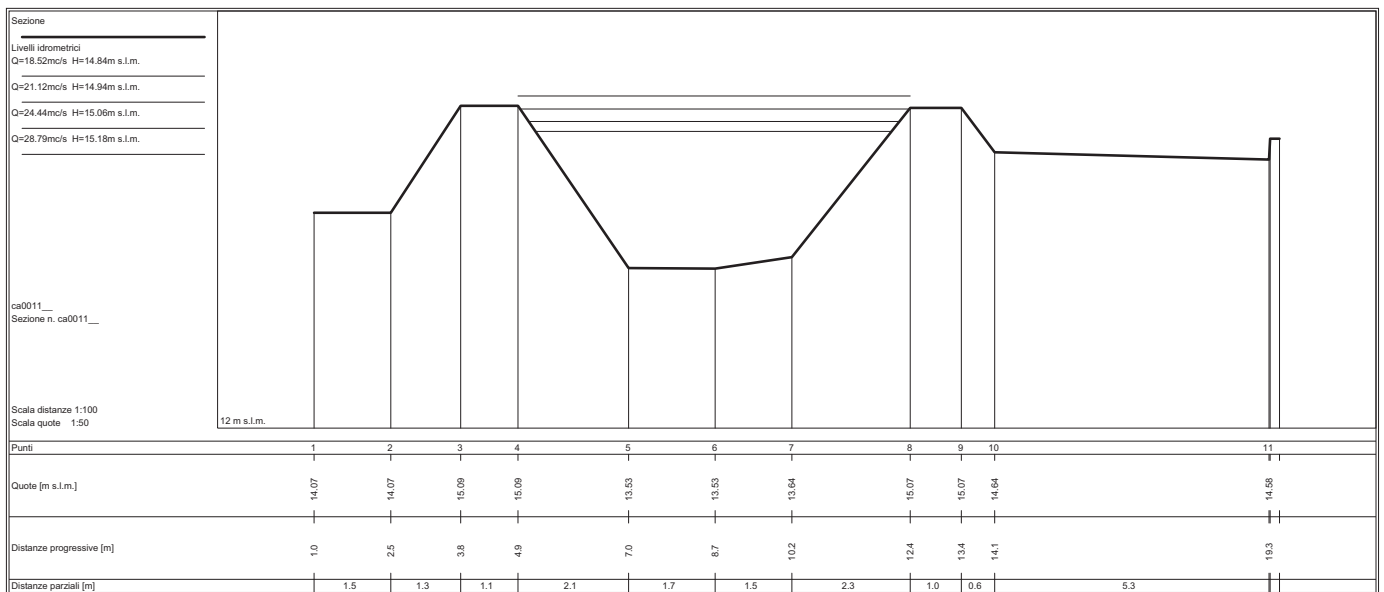
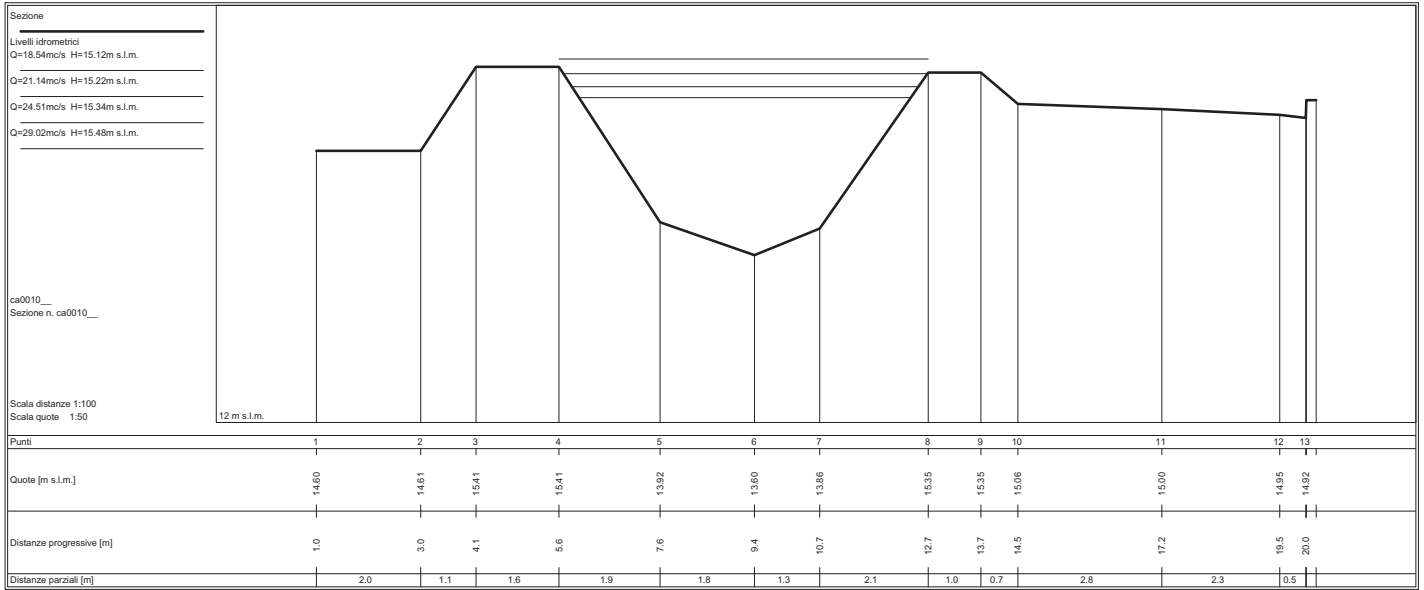










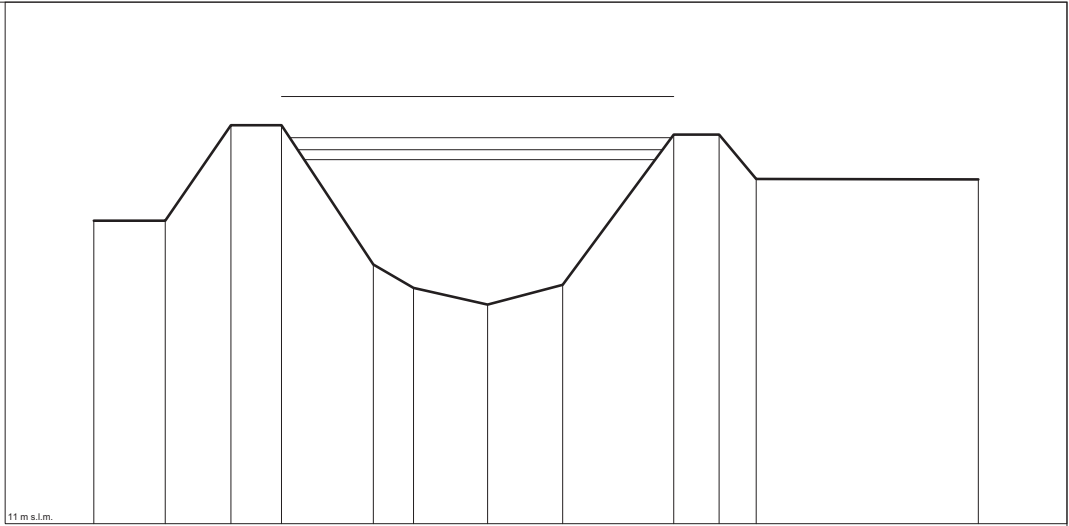


Sezione

Livelli idrometrici  
 Q=18.51mc/s H=14.49m s.l.m.  
 Q=21.11mc/s H=14.59m s.l.m.  
 Q=24.32mc/s H=14.70m s.l.m.  
 Q=28.13mc/s H=15.09m s.l.m.

ca0012\_  
 Sezione n. ca0012\_

Scala distanze 1:100  
 Scala quote 1:50



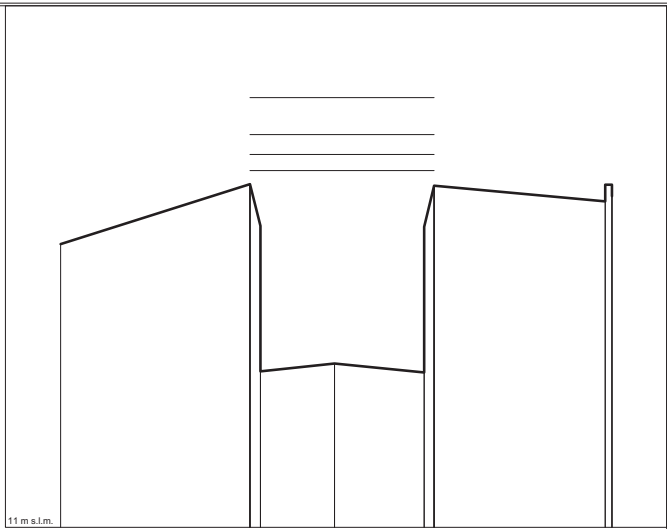
Punti	1	2	3	4	5	6	7	8	9	10	11	12
Quote [m s.l.m.]	13.91	13.91	14.82	14.82	13.49	13.26	13.10	13.29	14.73	14.73	14.31	14.30
Distanze progressive [m]	1.0	2.4	3.6	4.6	6.4	7.1	8.6	10.0	12.1	13.0	13.7	16.0
Distanze parziali [m]	1.4	1.3	1.0	1.8	0.8	1.4	1.4	2.1	0.9	0.7	4.3	

Sezione

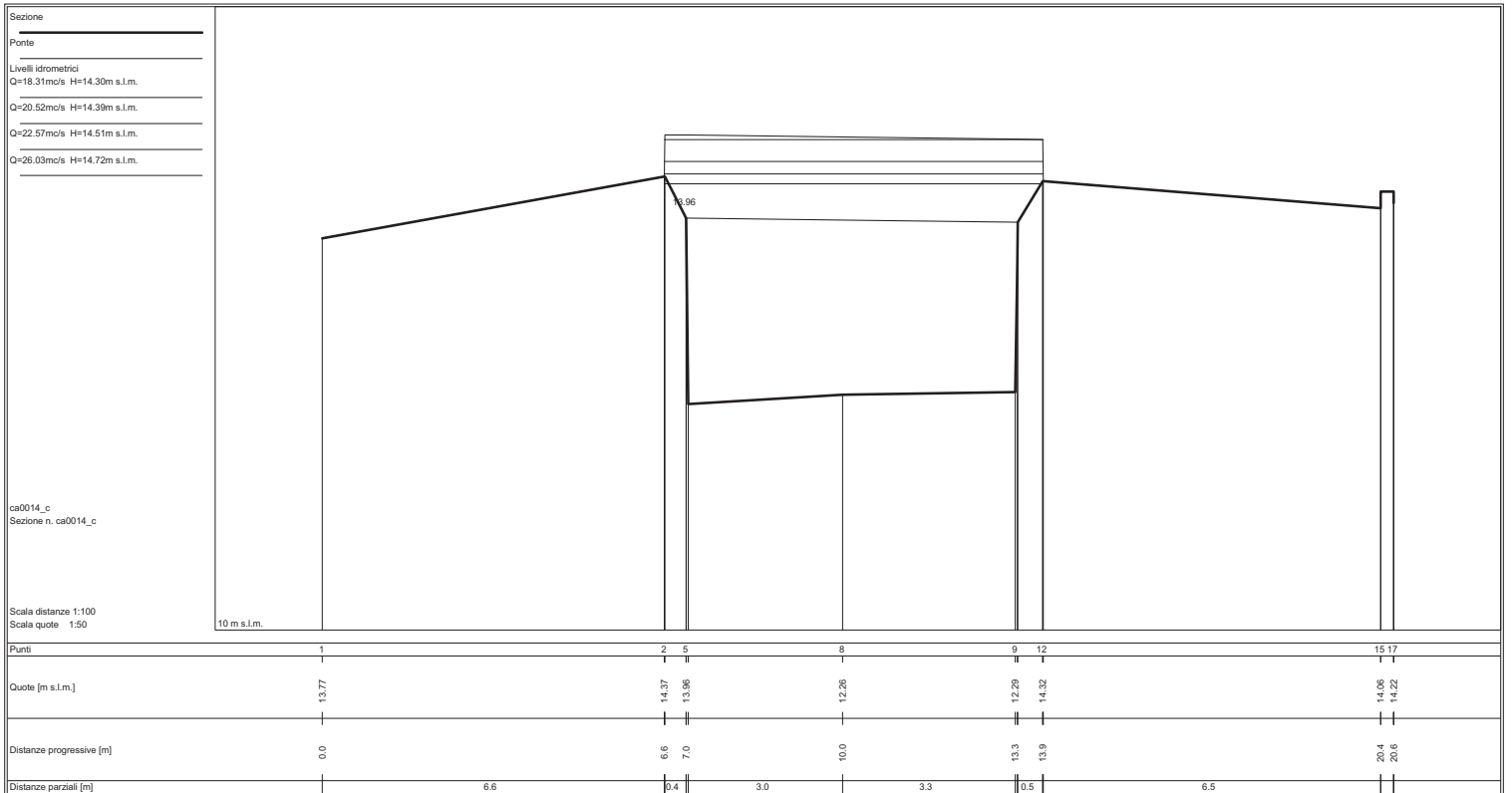
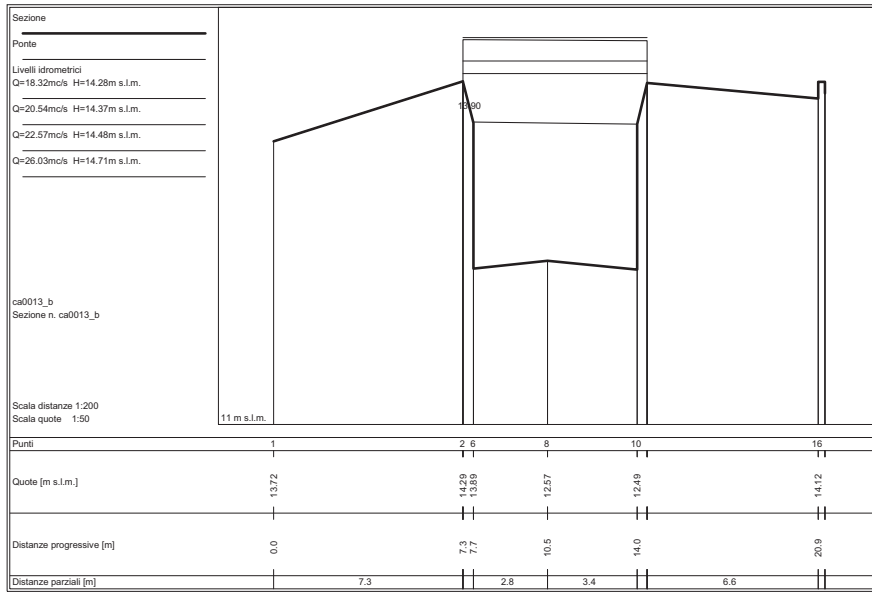
Livelli idrometrici  
 Q=18.32mc/s H=14.42m s.l.m.  
 Q=20.54mc/s H=14.57m s.l.m.  
 Q=22.57mc/s H=14.76m s.l.m.  
 Q=26.03mc/s H=15.12m s.l.m.

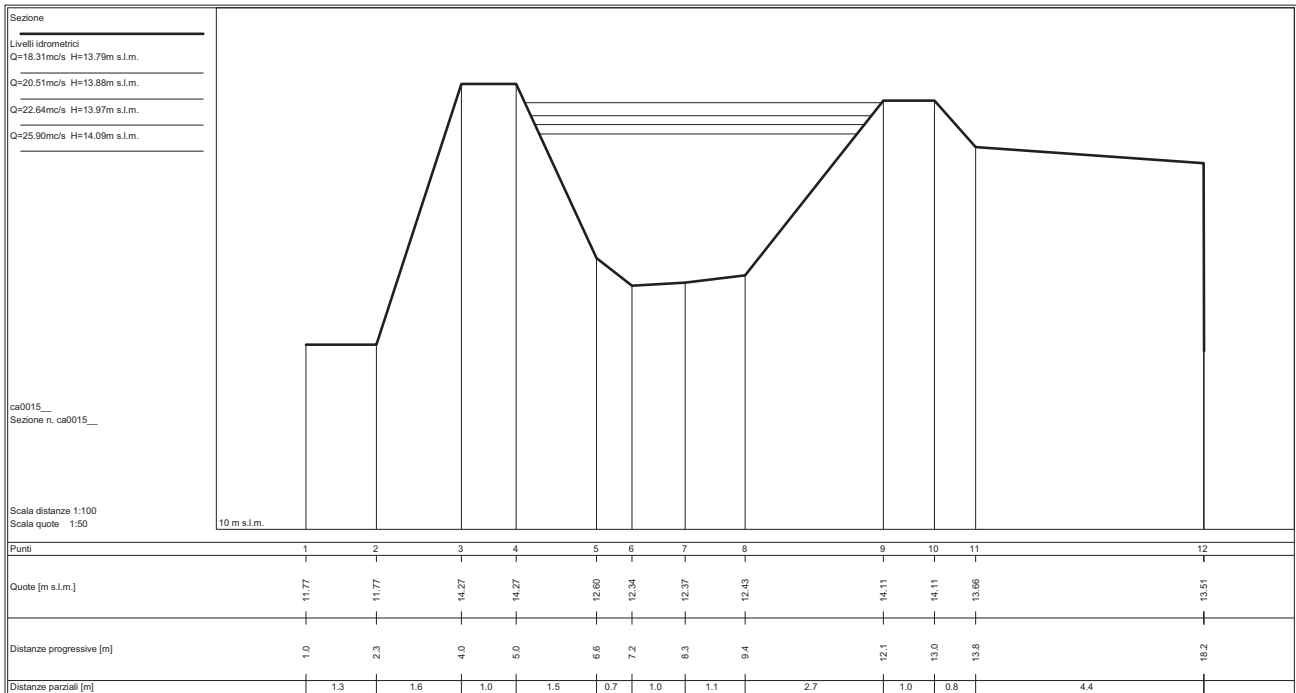
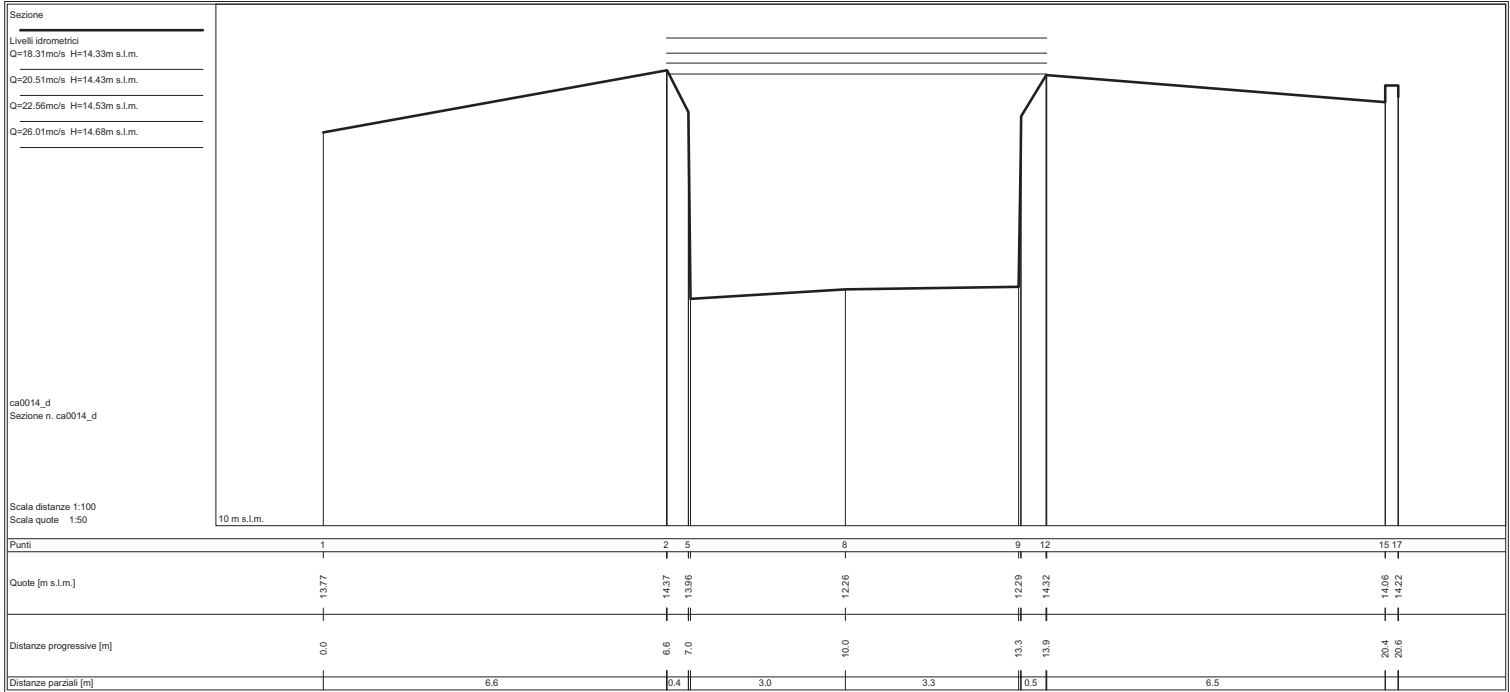
ca0013\_a  
 Sezione n. ca0013\_a

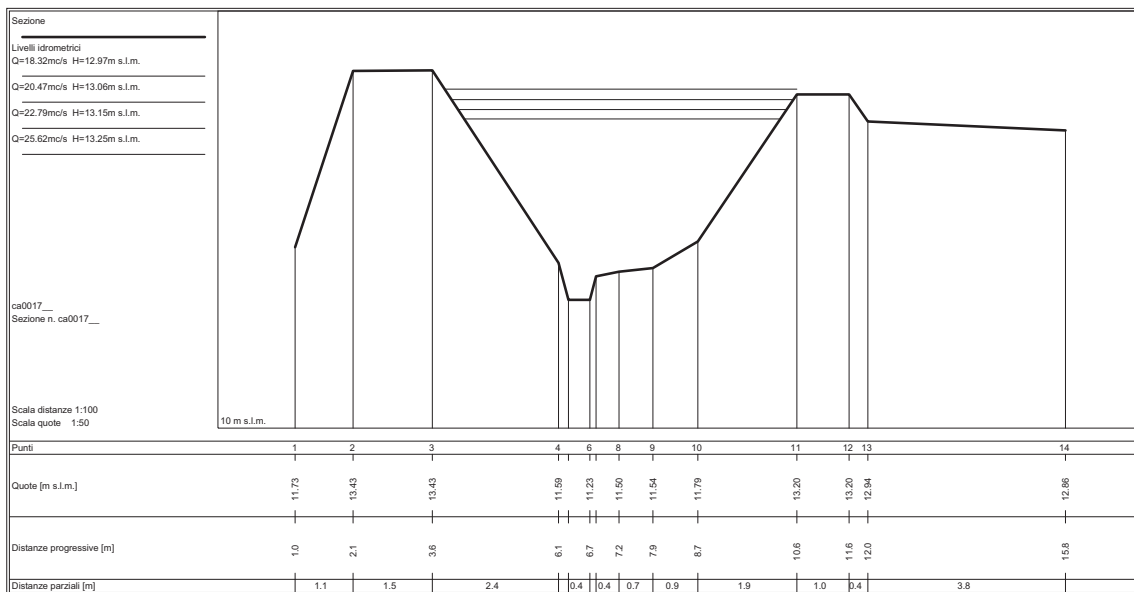
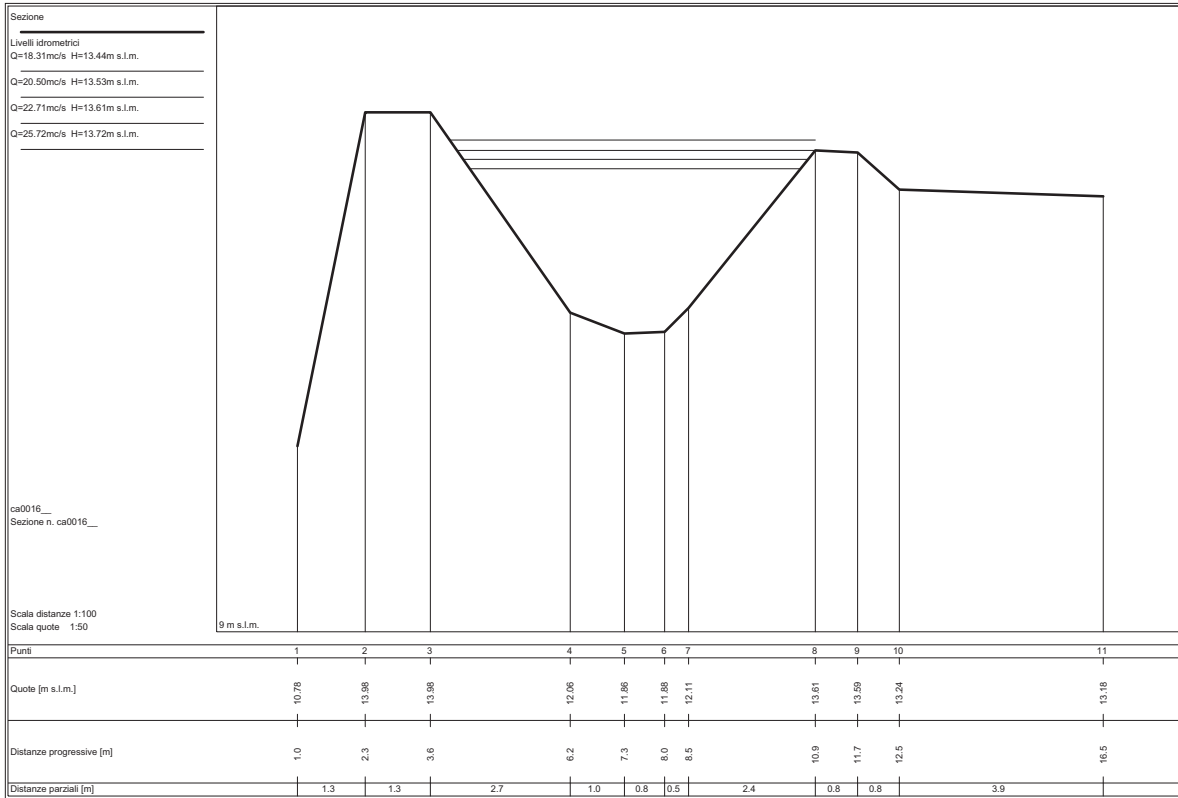
Scala distanze 1:200  
 Scala quote 1:50

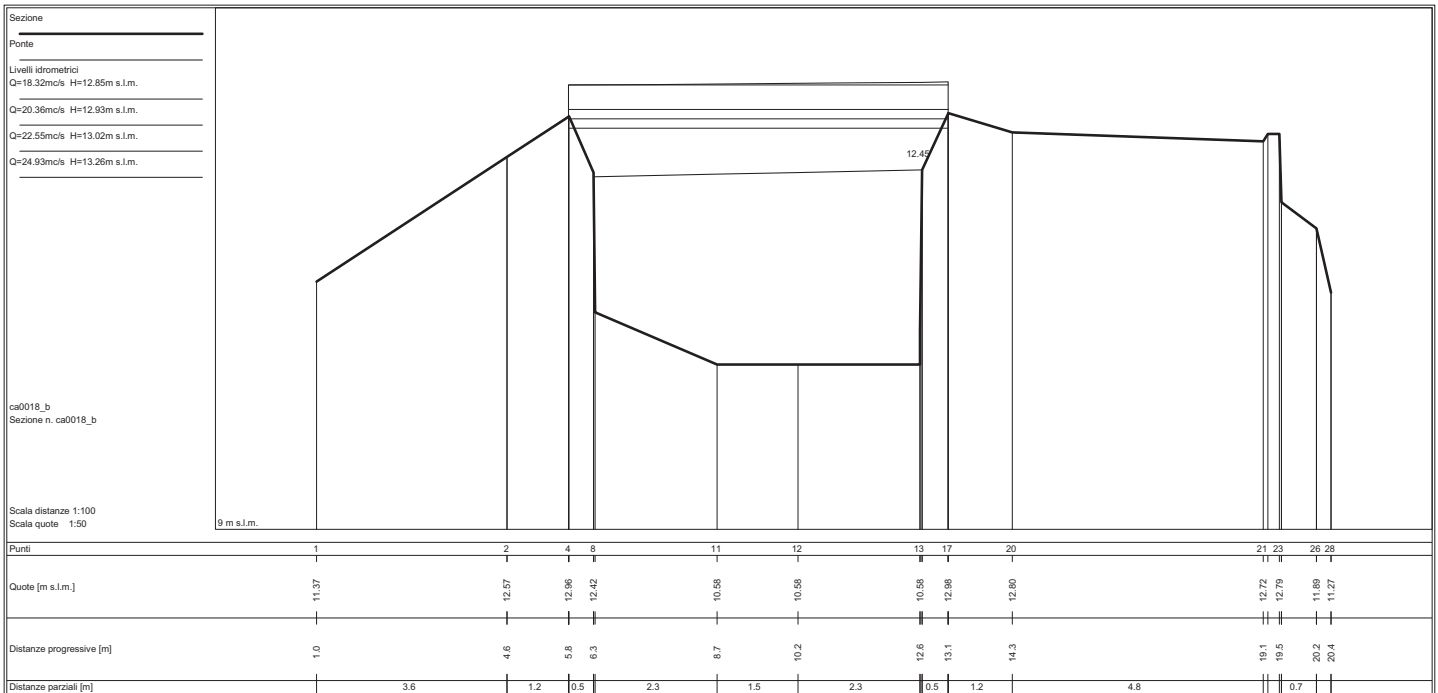
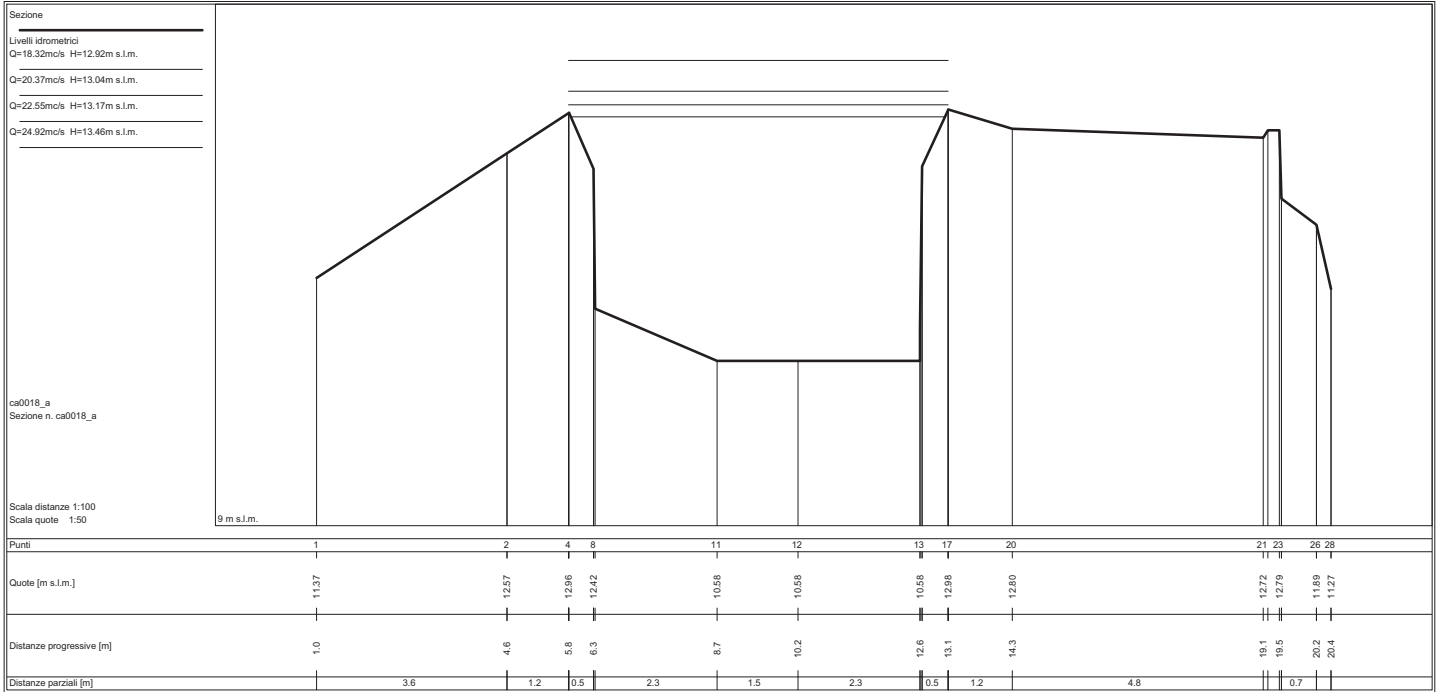


Punti	1	2	6	8	10	16
Quote [m s.l.m.]	13.72	14.29	13.89	12.57	12.49	14.12
Distanze progressive [m]	0.0	7.3	7.7	10.5	14.0	20.9
Distanze parziali [m]		7.3	2.8	3.4	6.6	









Sezione

---

Ponte

---

Livelli idrometrici  
 Q=18.31mc/s H=12.81m s.l.m.

---

Q=20.34mc/s H=12.89m s.l.m.

---


Q=22.53mc/s H=12.97m s.l.m.

---

Q=24.94mc/s H=13.03m s.l.m.

ca0019\_c  
 Sezione n. ca0019\_c

Scala distanze 1:100  
 Scala quote 1:50



Punti	1	2	6	8	9	12	15	16	23
Quote [m s.l.m.]	12.29	12.97	12.40	10.77	10.83	12.94	12.72	12.62	11.73
Distanze progressive [m]	0.0	4.9	5.2	8.9	11.6	12.0	13.4	16.2	19.0
Distanze parziali [m]		4.9	0.4	3.6	2.7	1.4	4.9	0.6	

Sezione

---

Livelli idrometrici  
 Q=18.31mc/s H=12.85m s.l.m.

---

Q=20.34mc/s H=12.95m s.l.m.

---

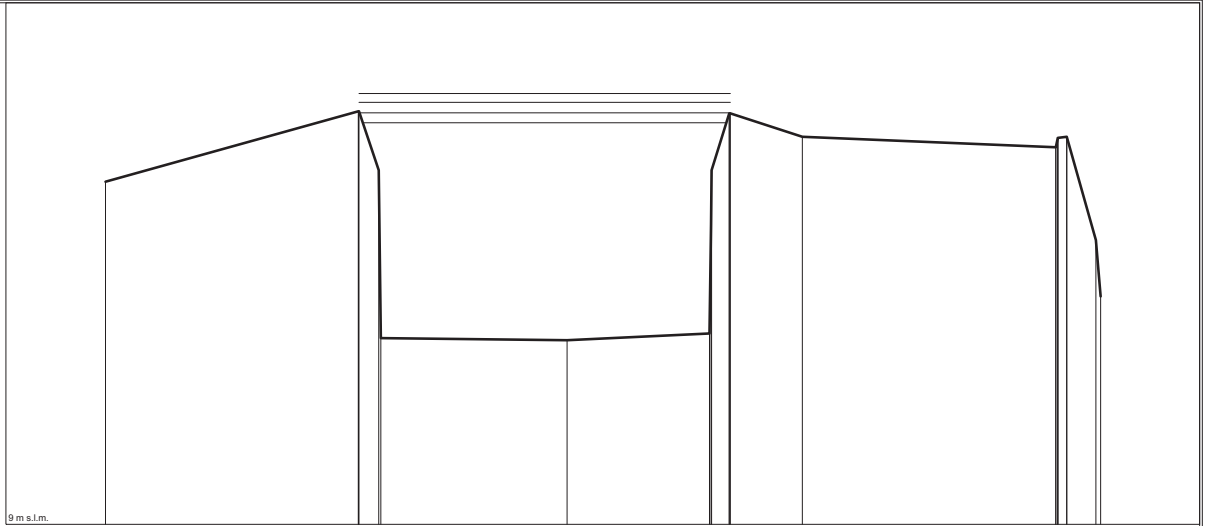
Q=22.53mc/s H=13.05m s.l.m.

---

Q=24.93mc/s H=13.13m s.l.m.

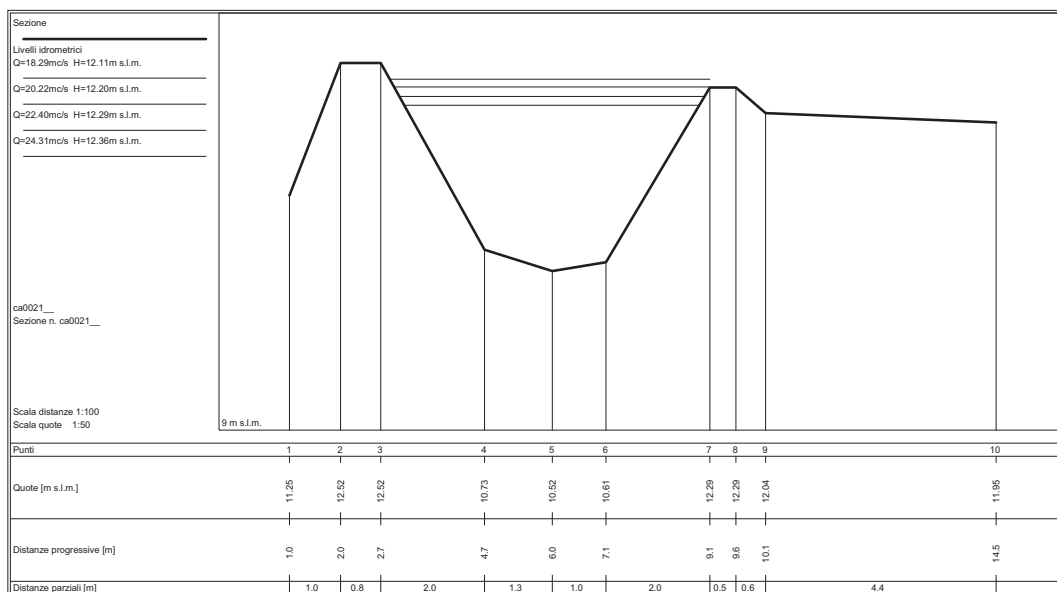
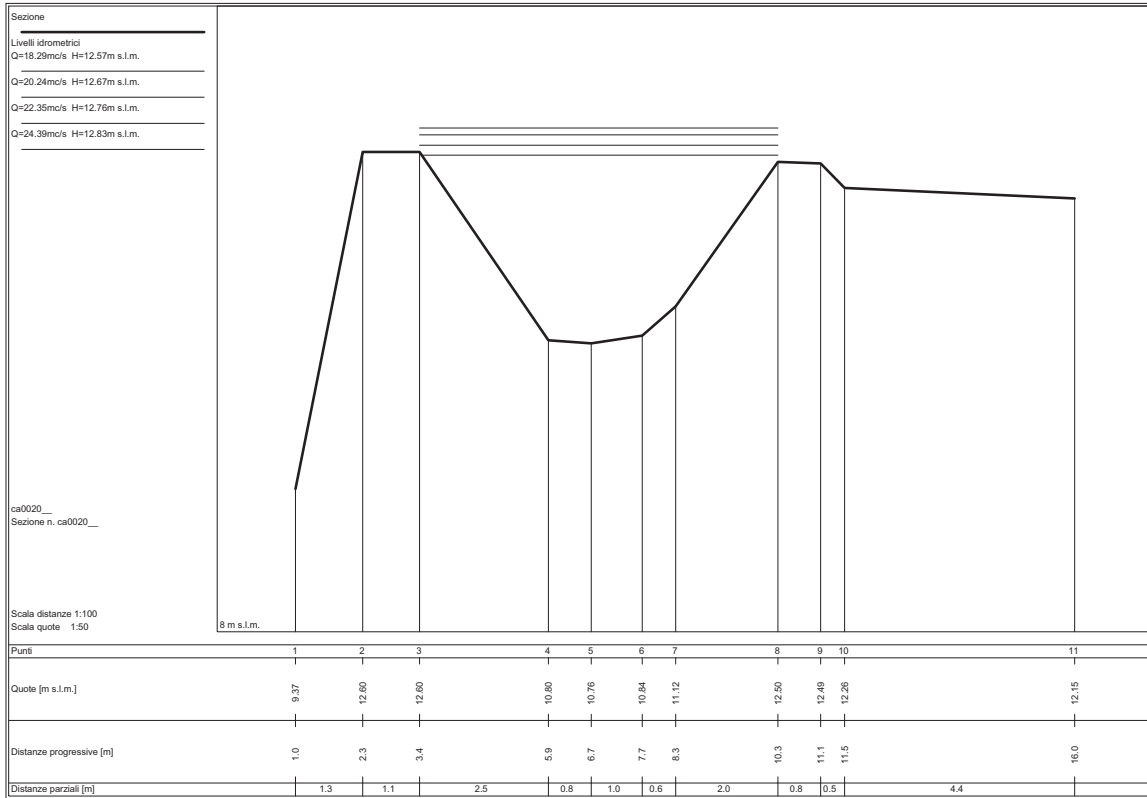
ca0019\_d  
 Sezione n. ca0019\_d

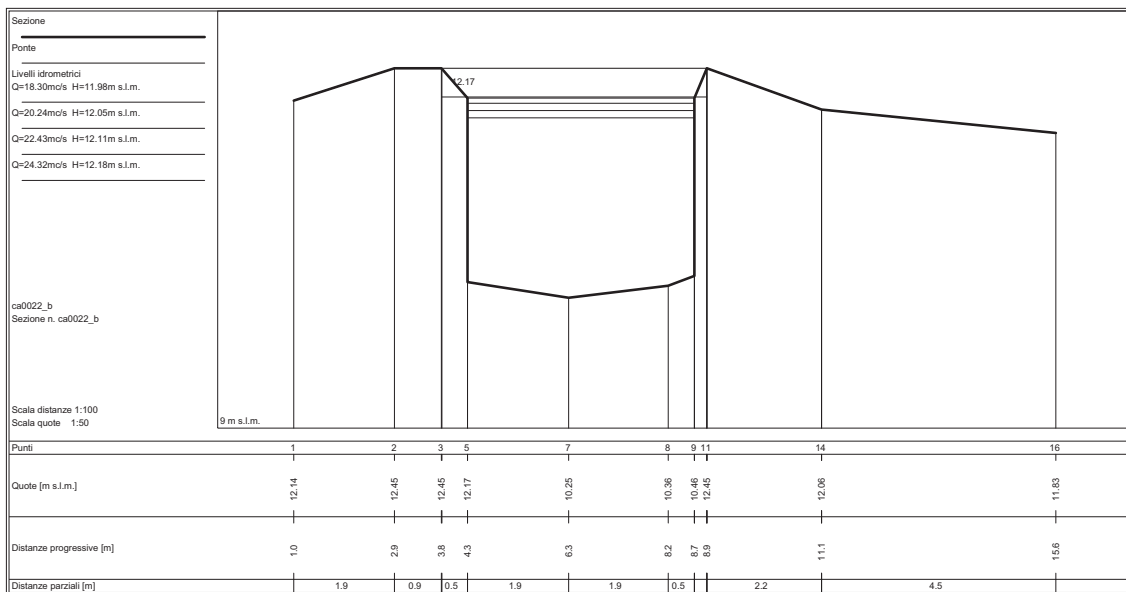
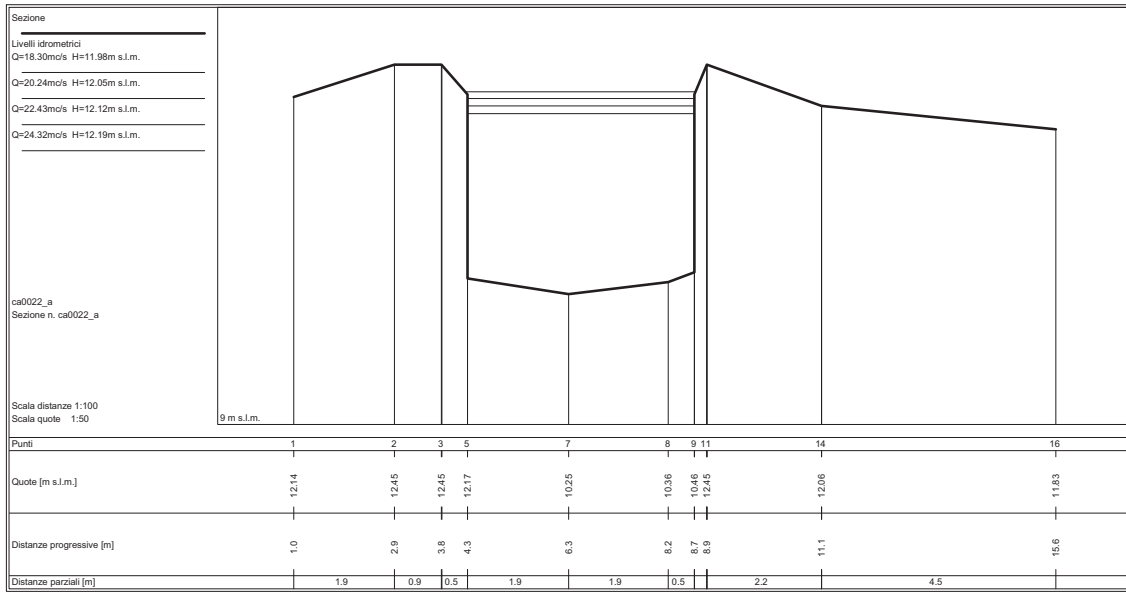
Scala distanze 1:100  
 Scala quote 1:50

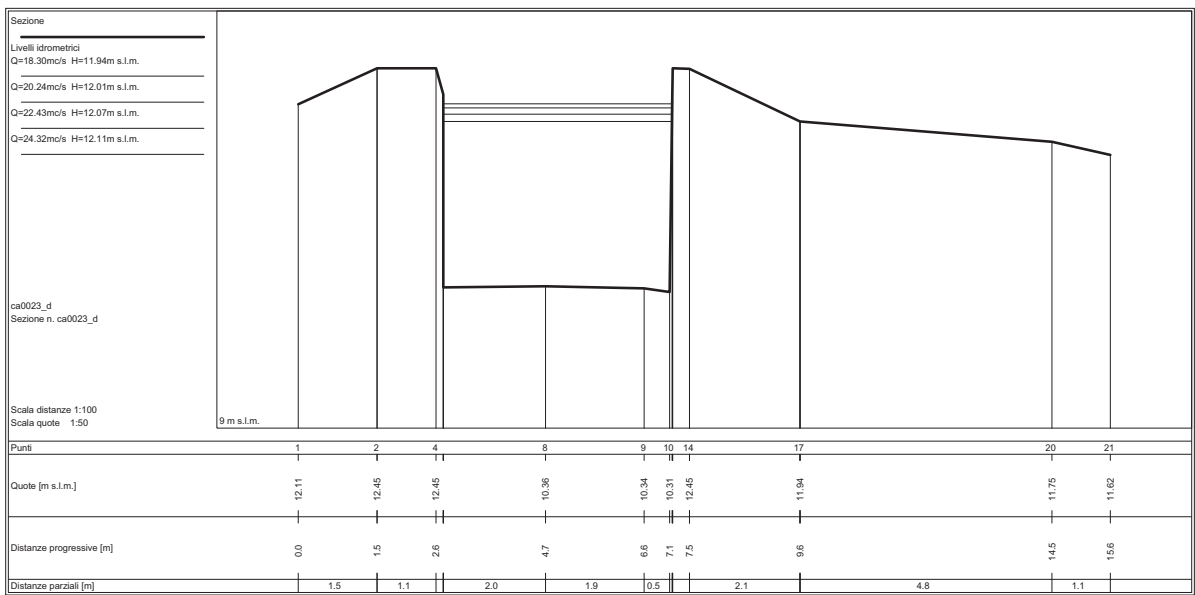
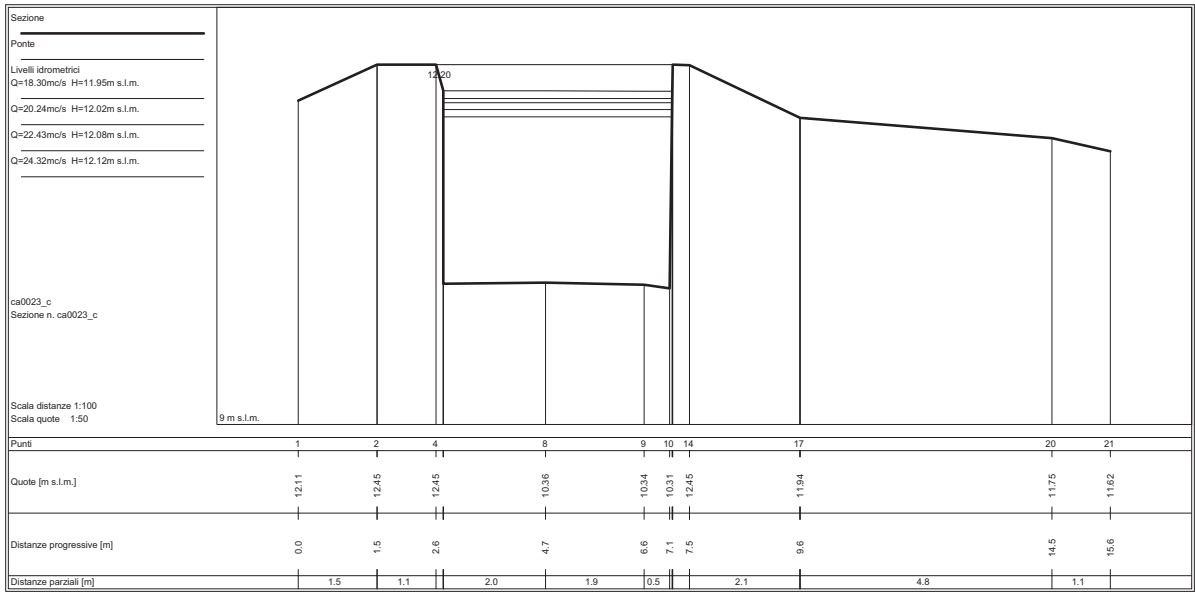


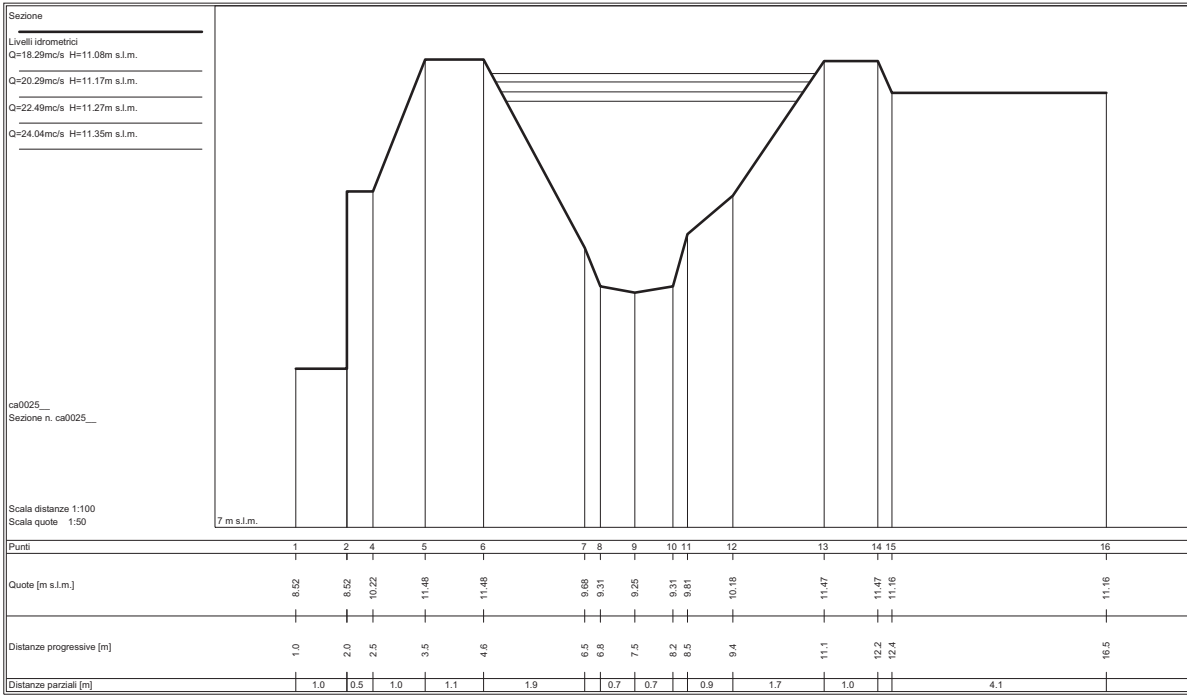
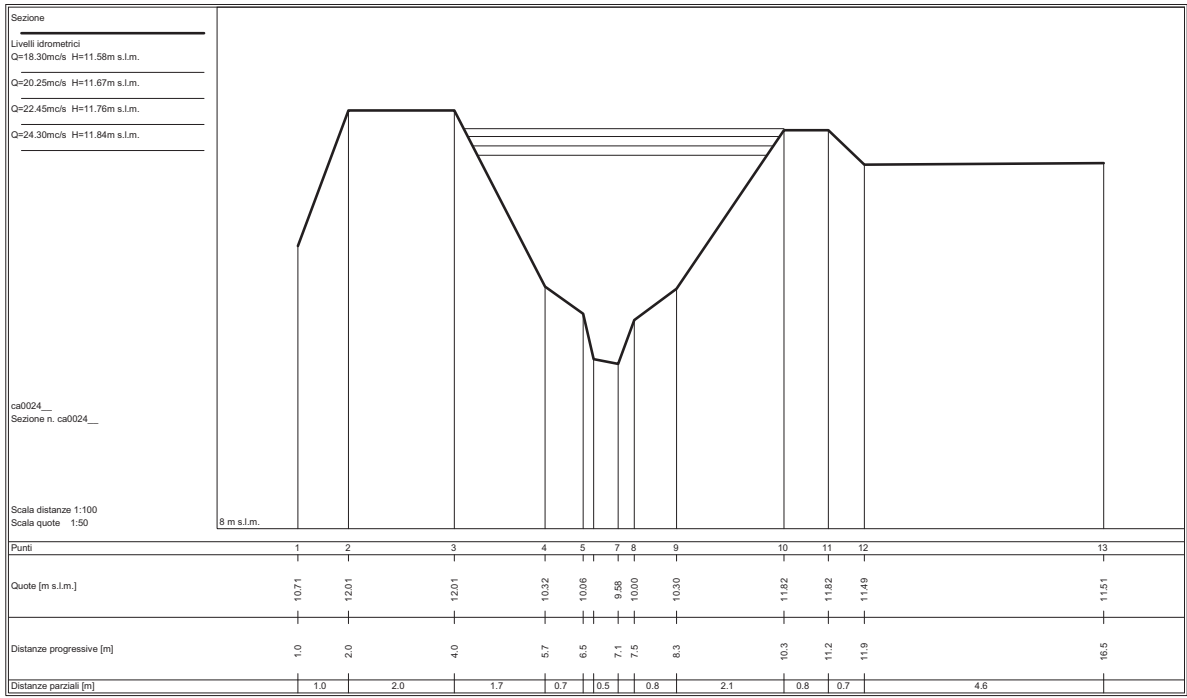
Punti	1	2	6	8	9	12	15	16	23
Quote [m s.l.m.]	12.29	12.96	12.40	10.77	10.83	12.94	12.72	12.62	11.73
Distanze progressive [m]	0.0	4.9	5.2	8.9	11.6	12.0	13.4	16.2	19.0
Distanze parziali [m]		4.9	0.4	3.6	2.7	1.4	4.9	0.6	

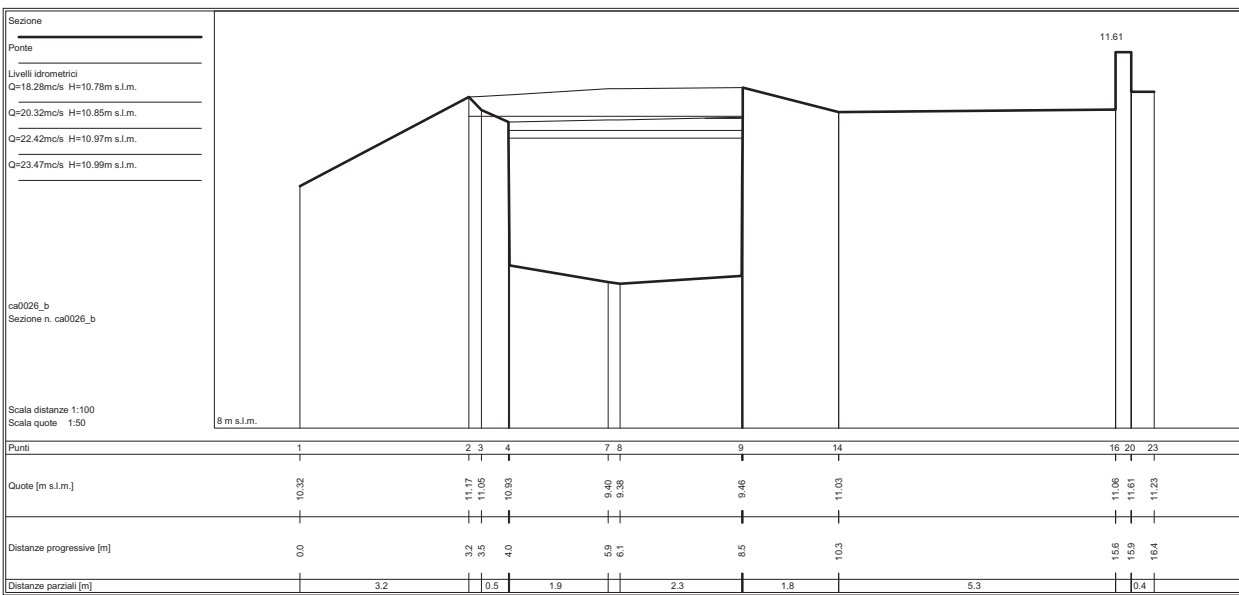
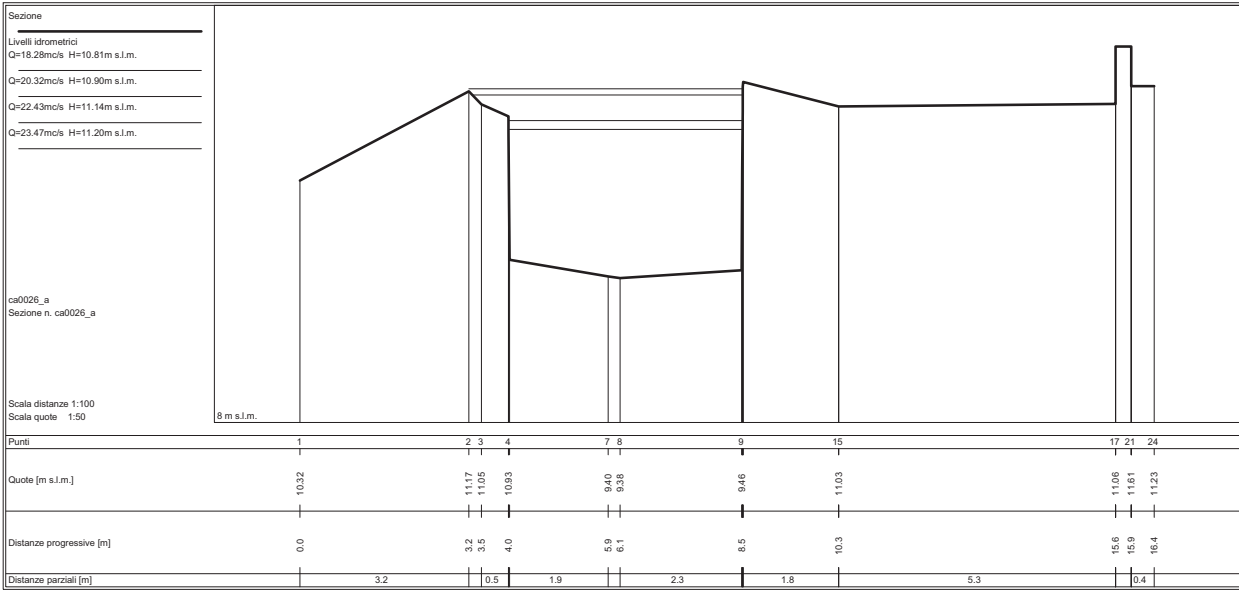


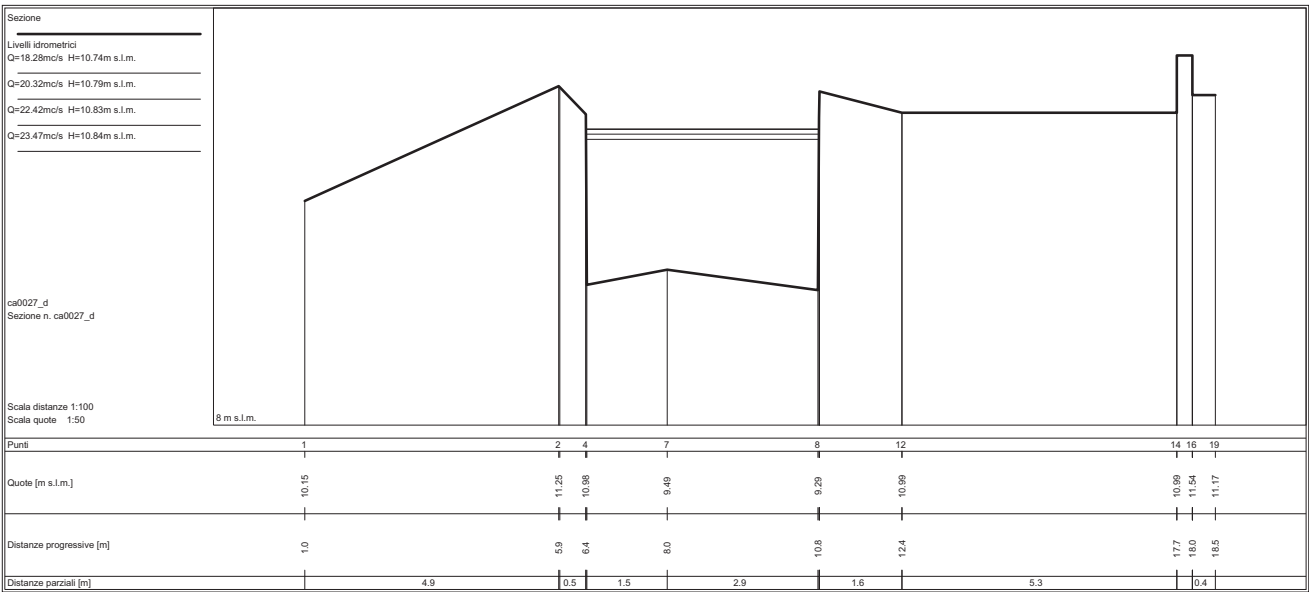
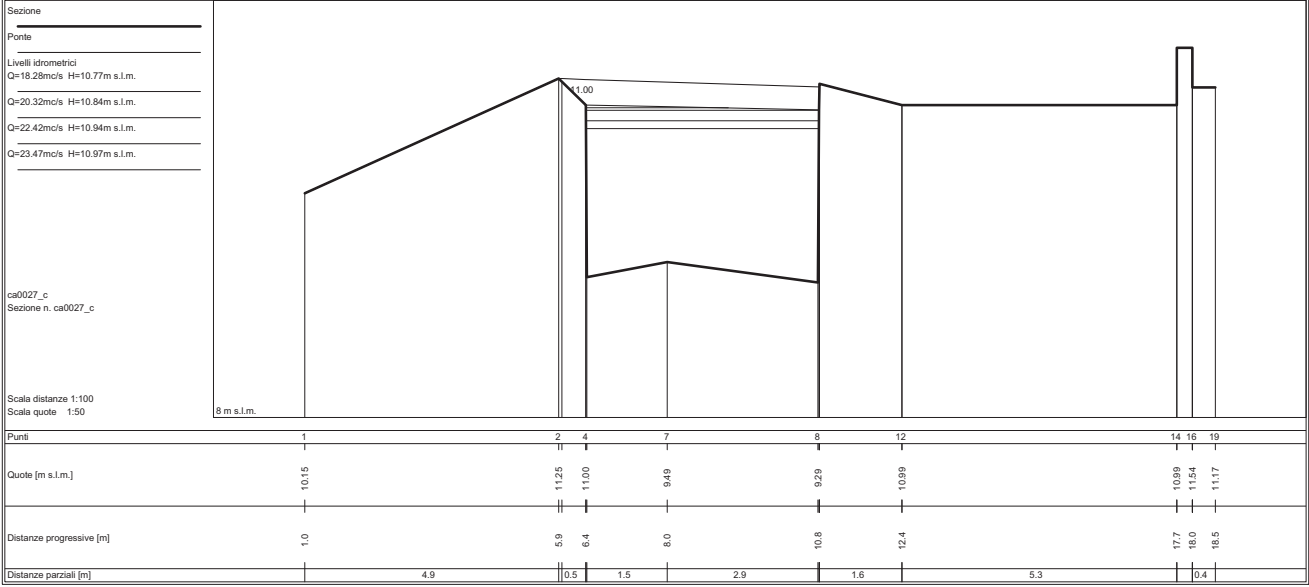


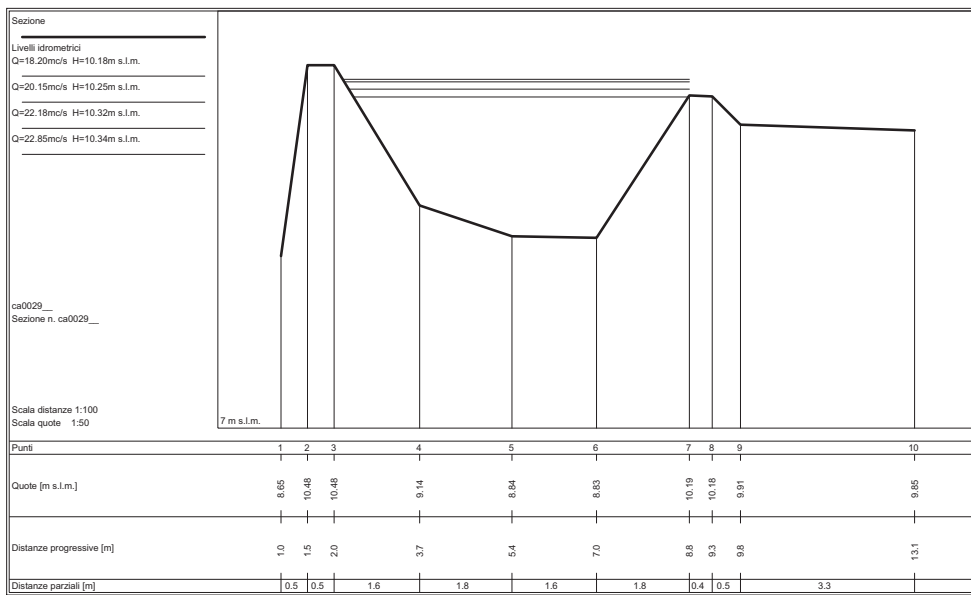
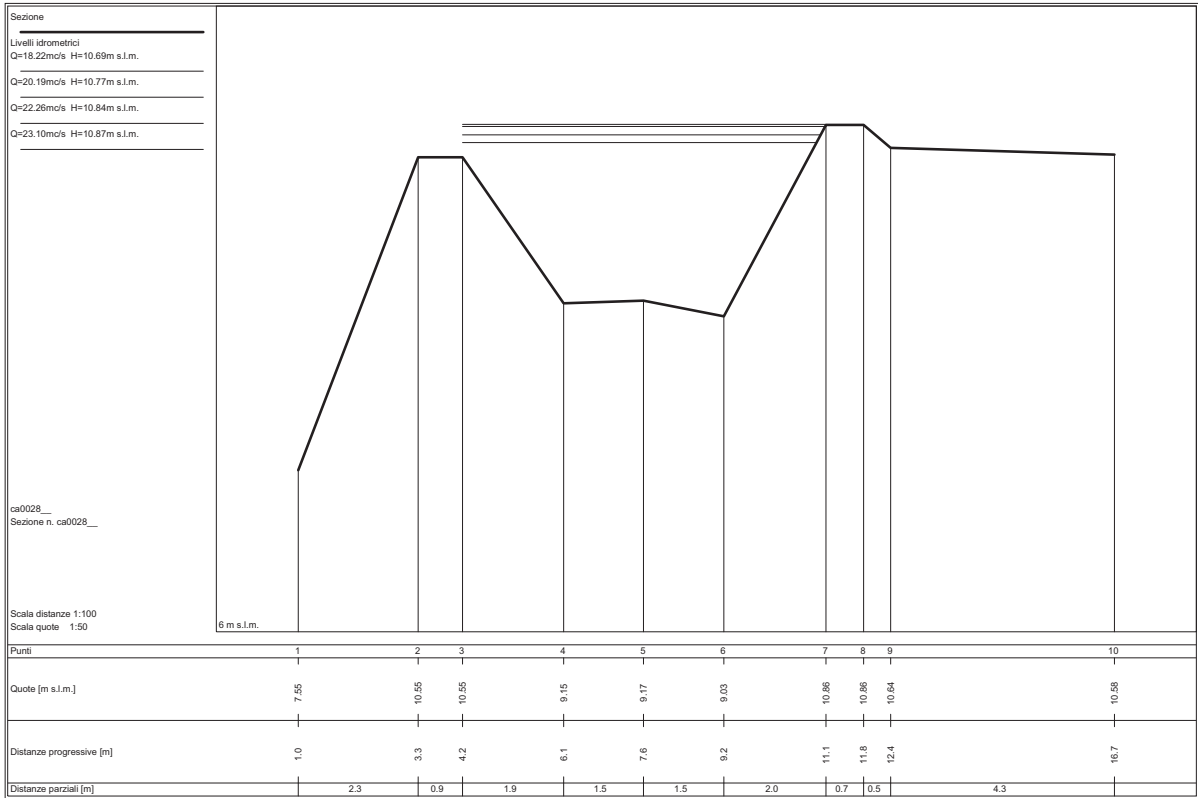






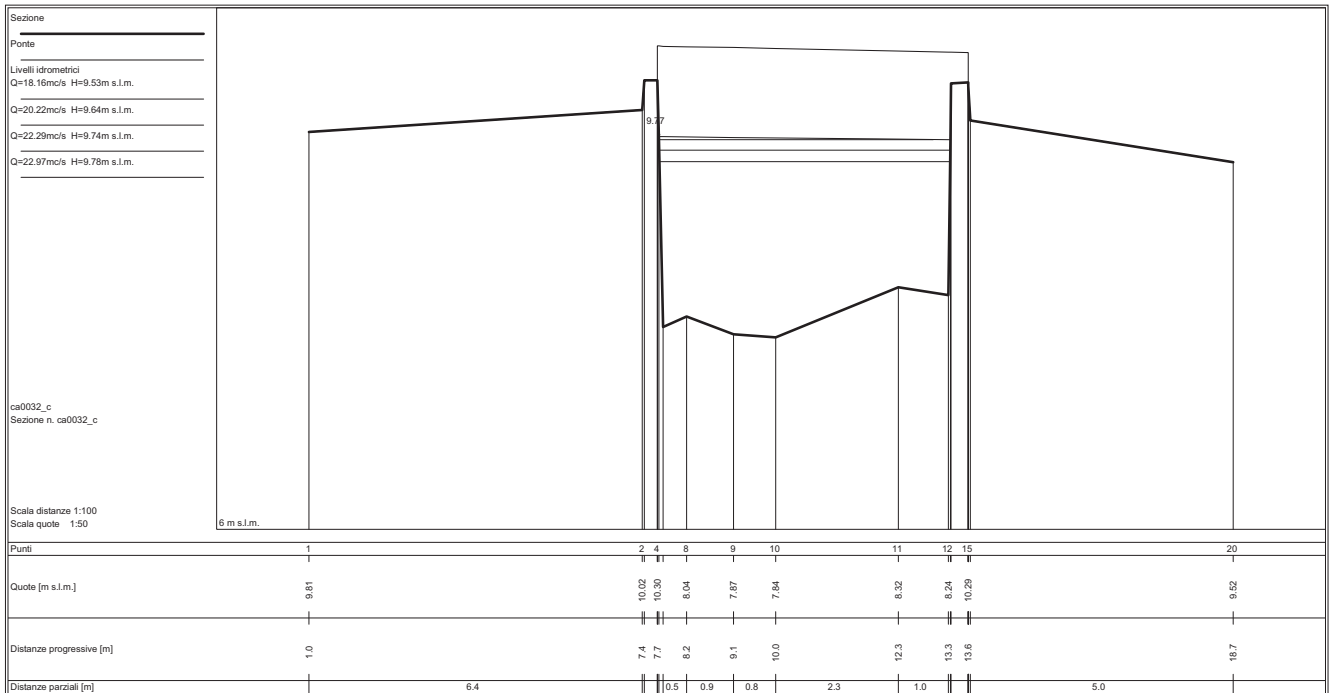
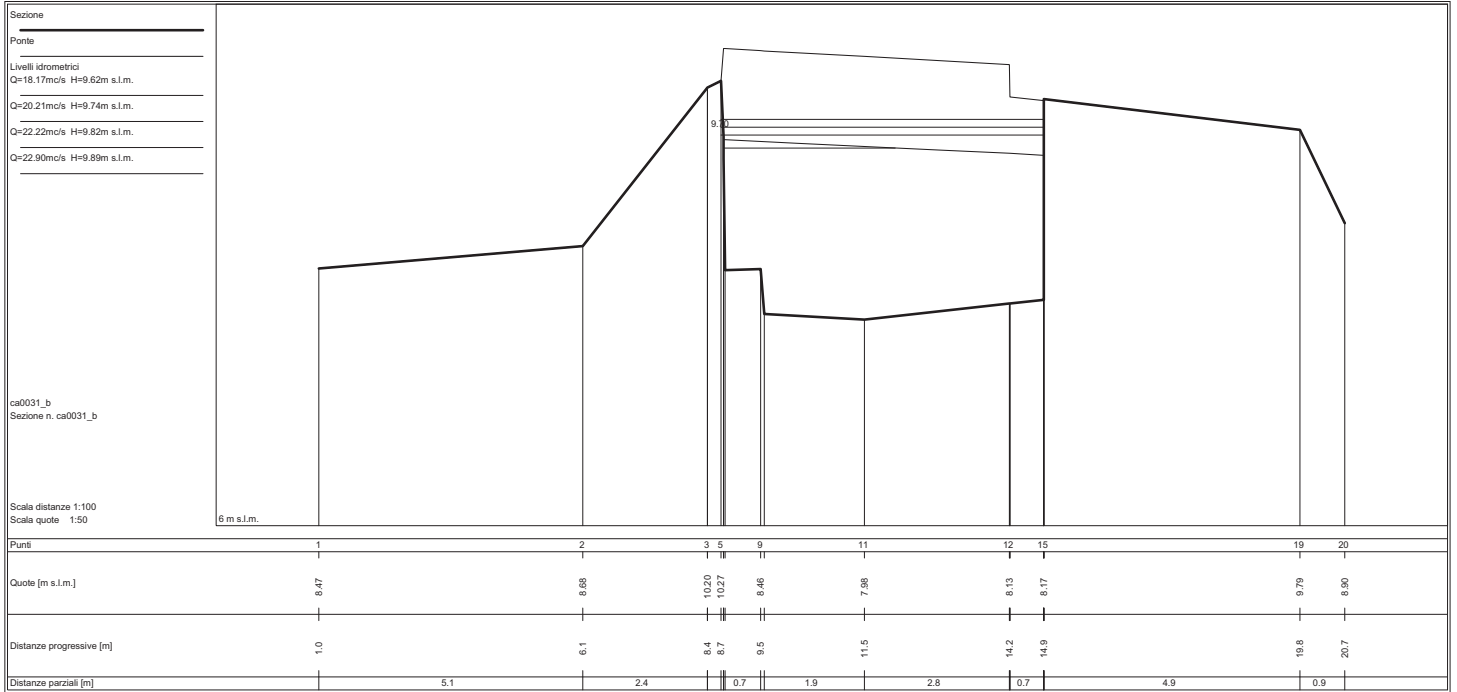


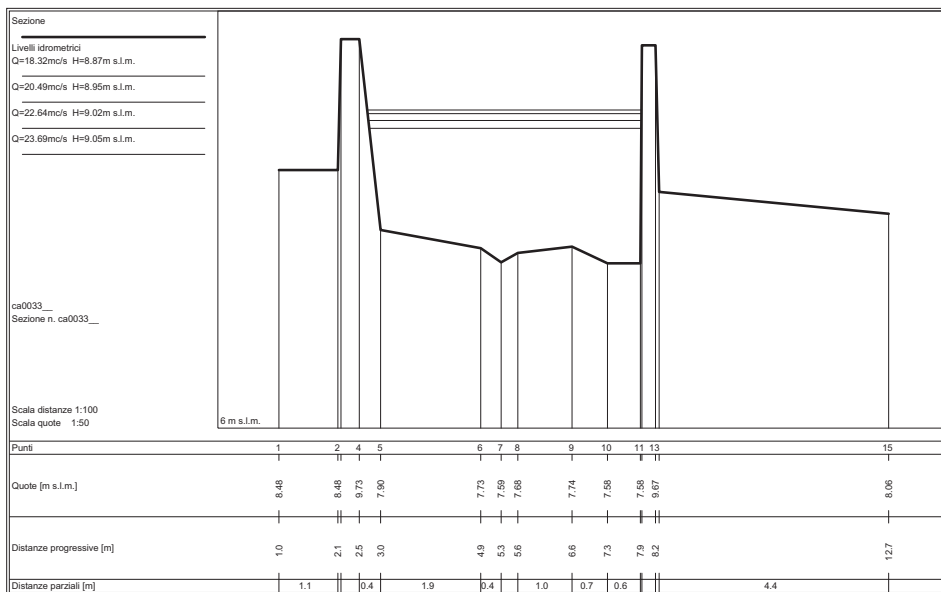
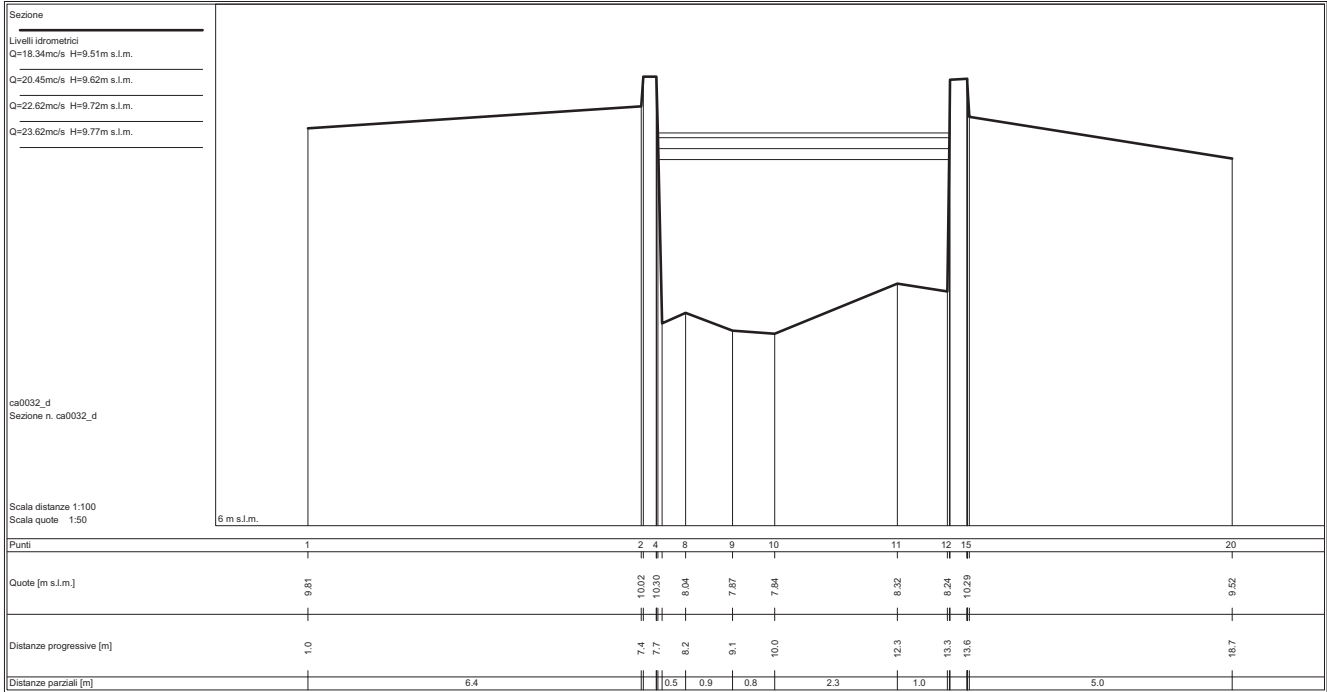


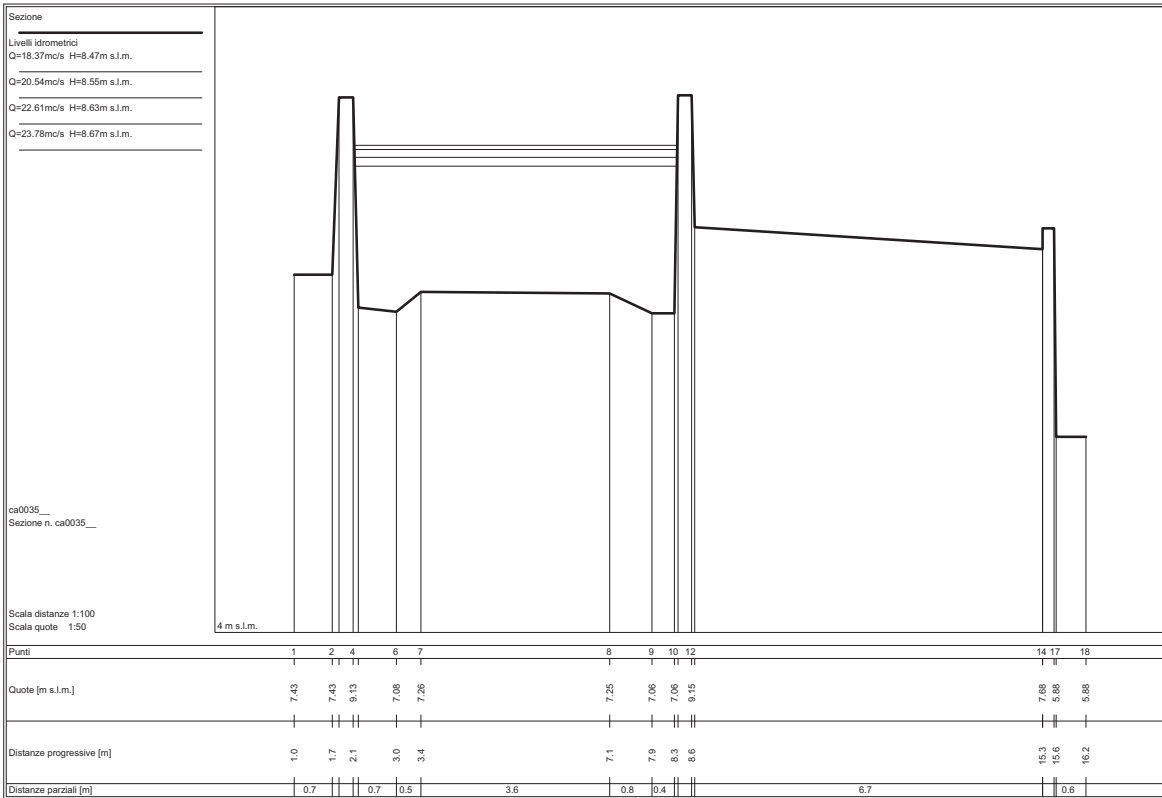
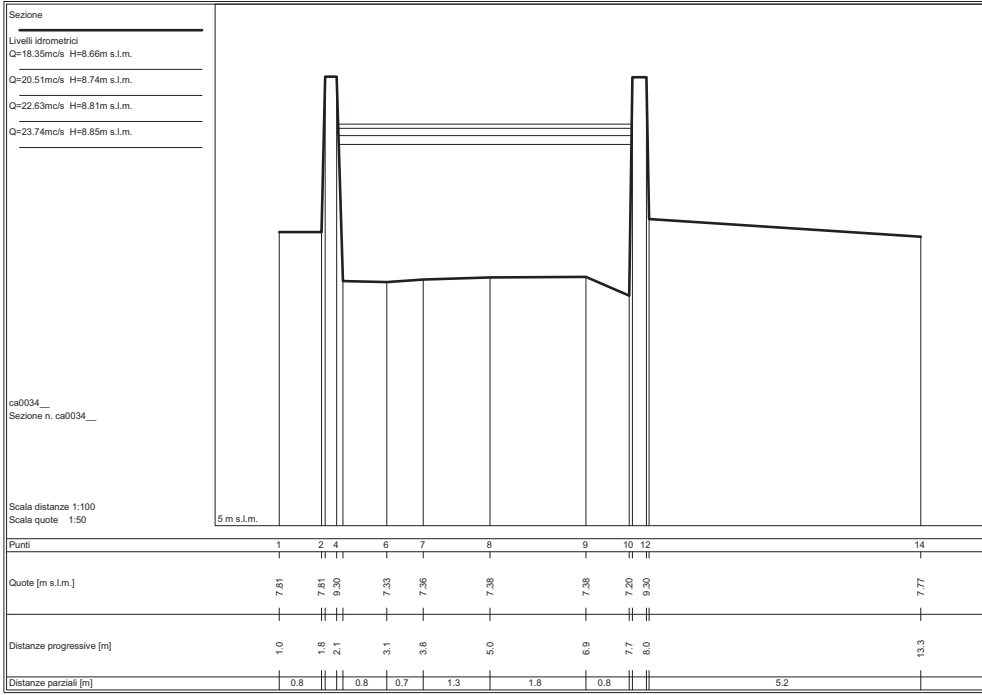


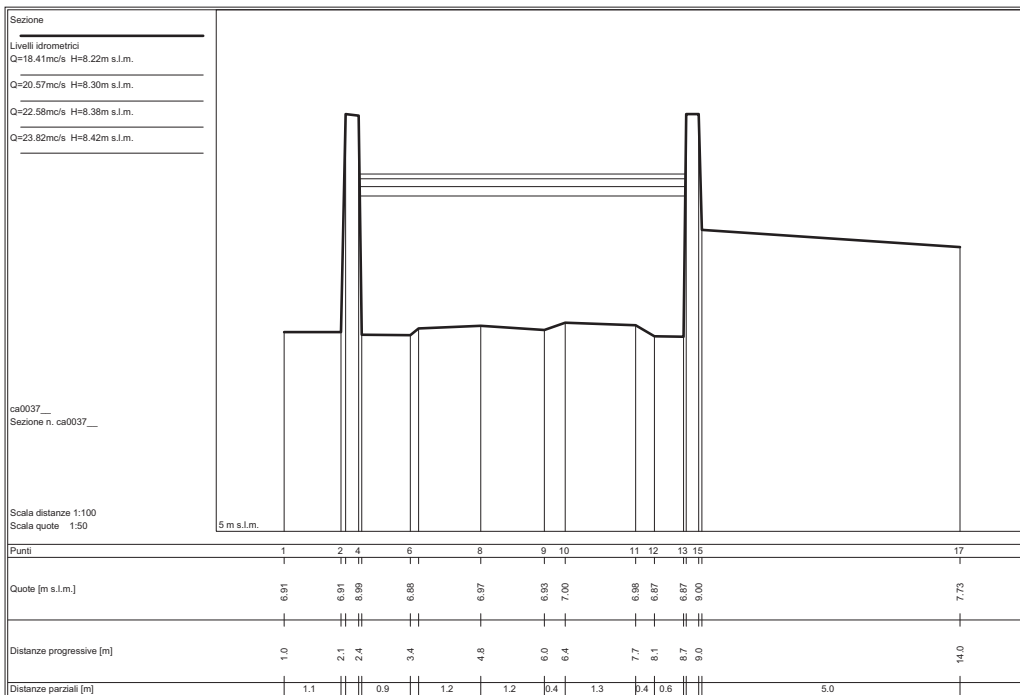
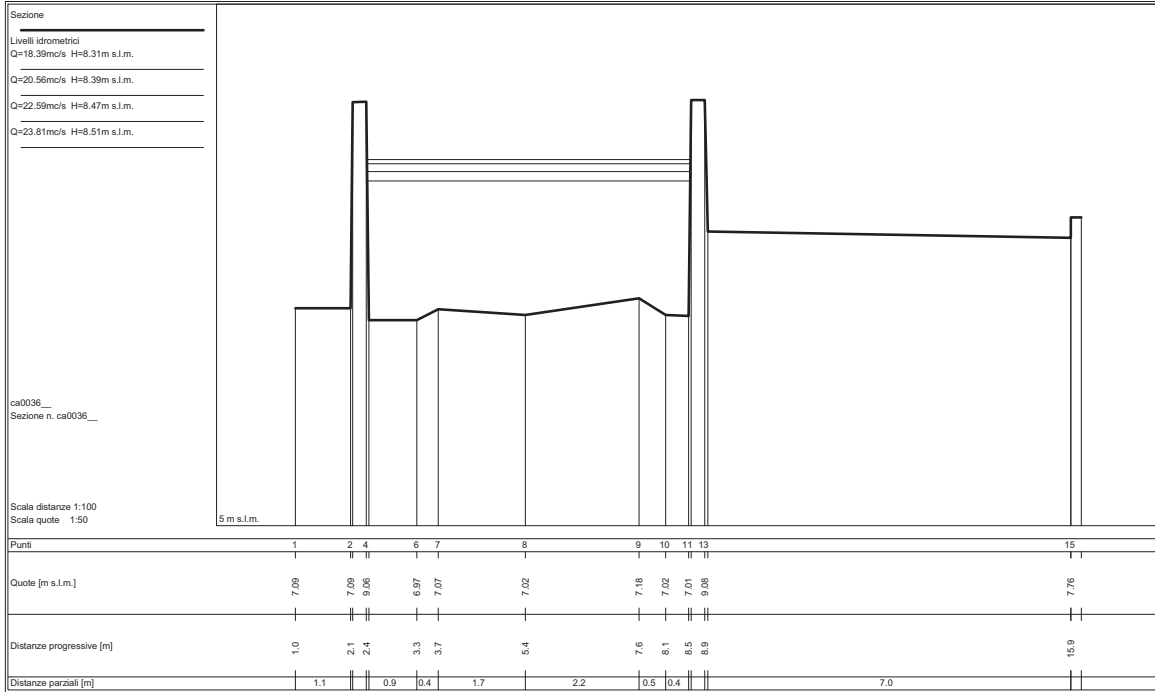


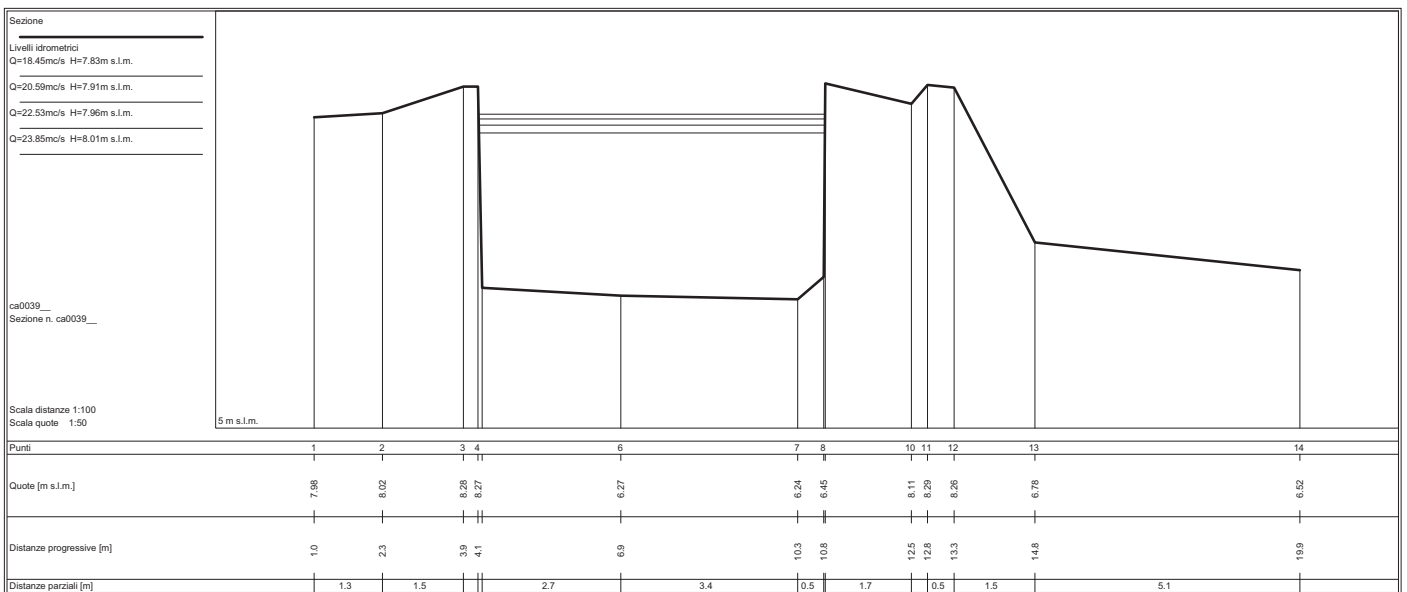
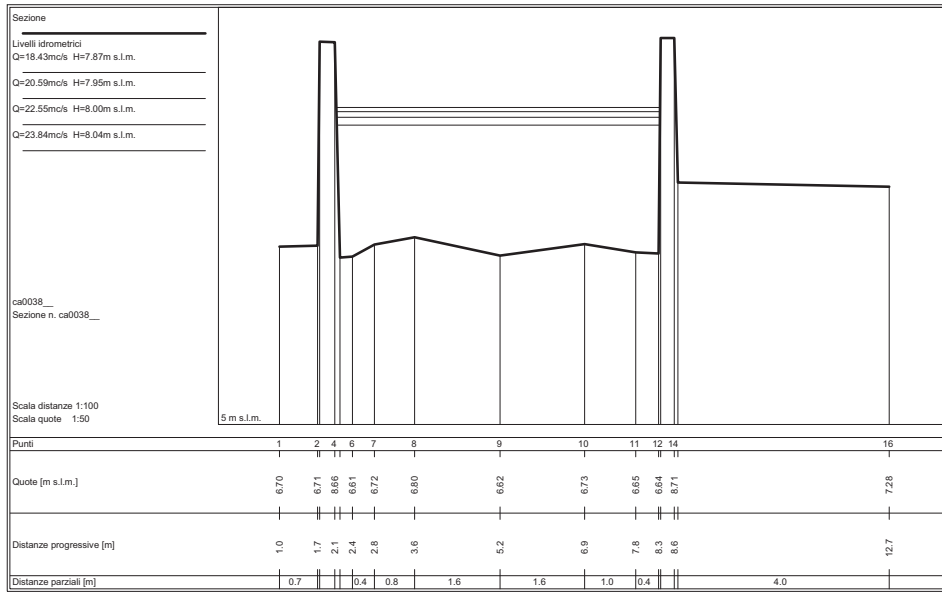


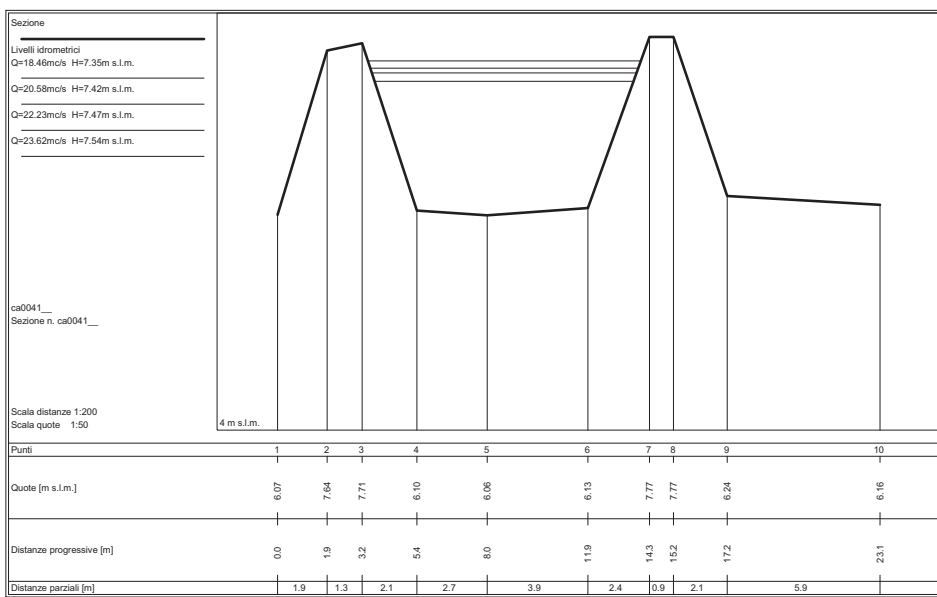
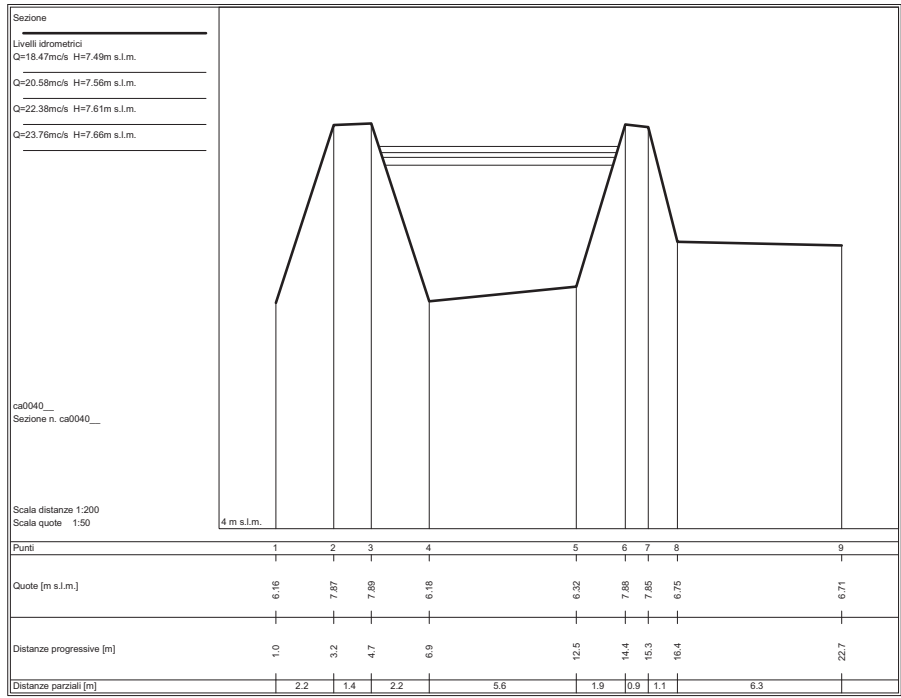


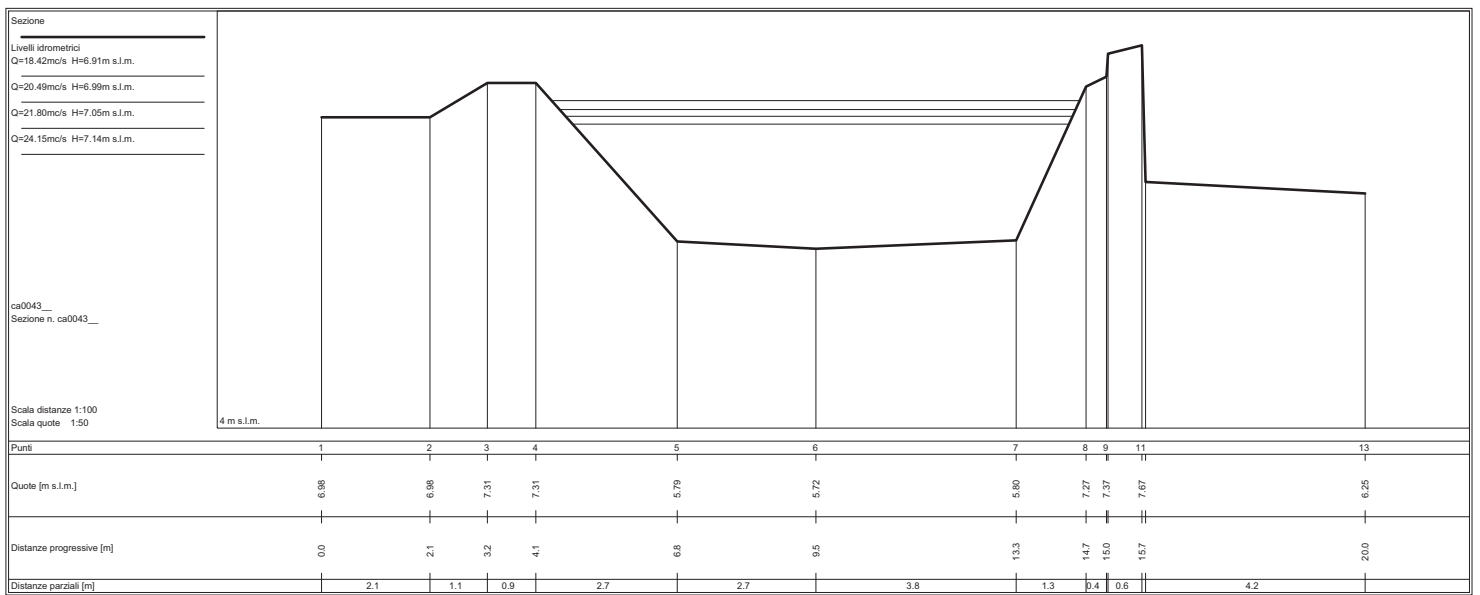
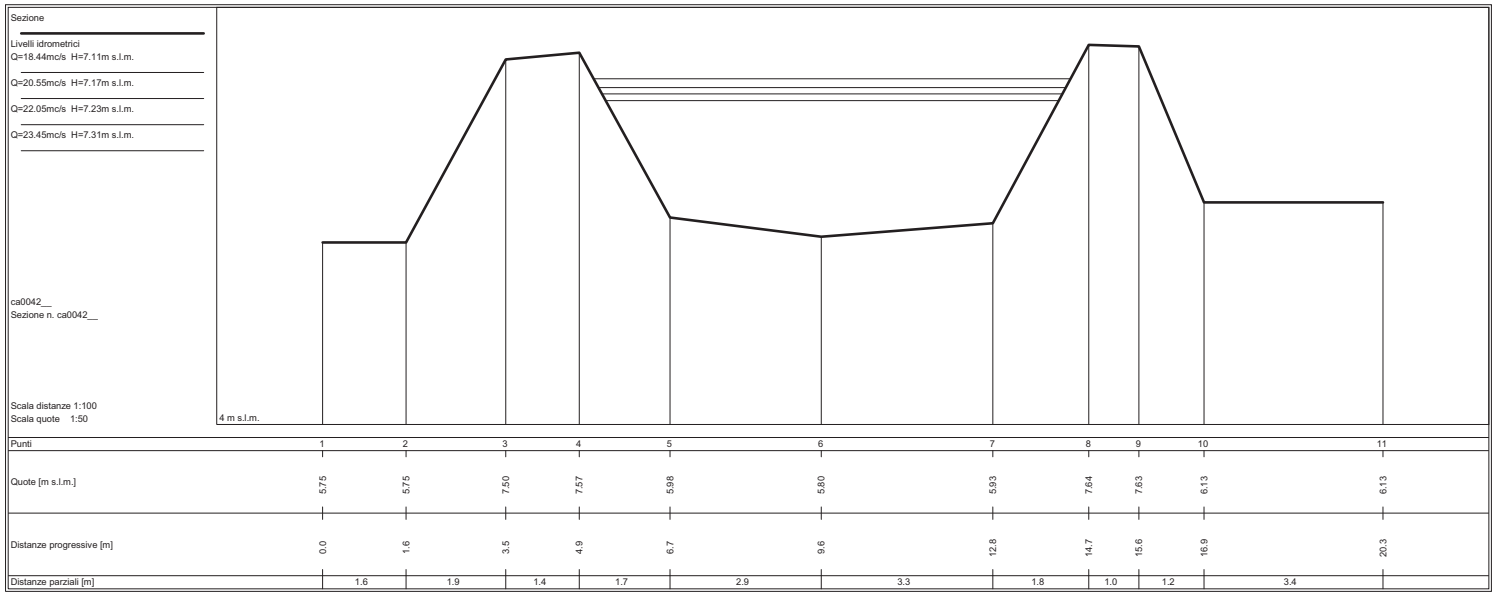


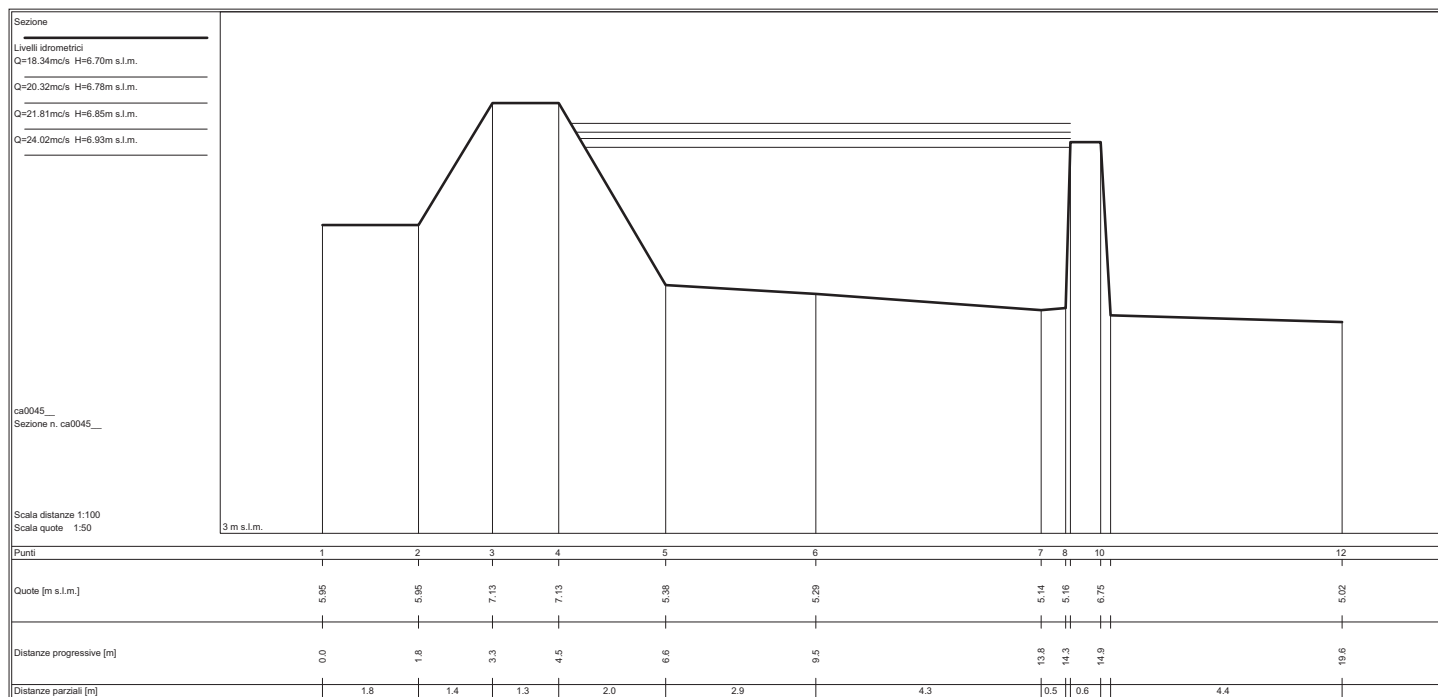
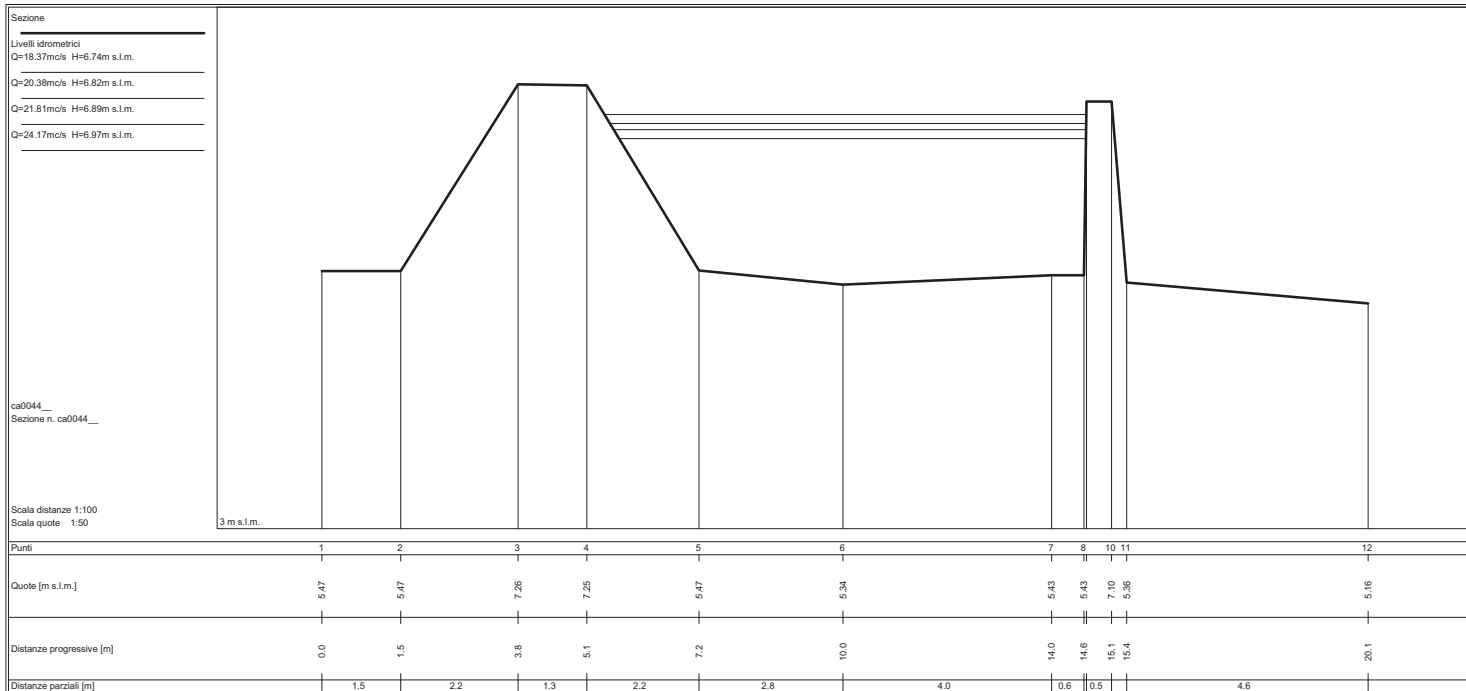














Sezione

Livelli idrometrici

Q=18.31mc/s H=6.67m s.l.m.

Q=20.27mc/s H=6.75m s.l.m.

Q=21.98mc/s H=6.81m s.l.m.

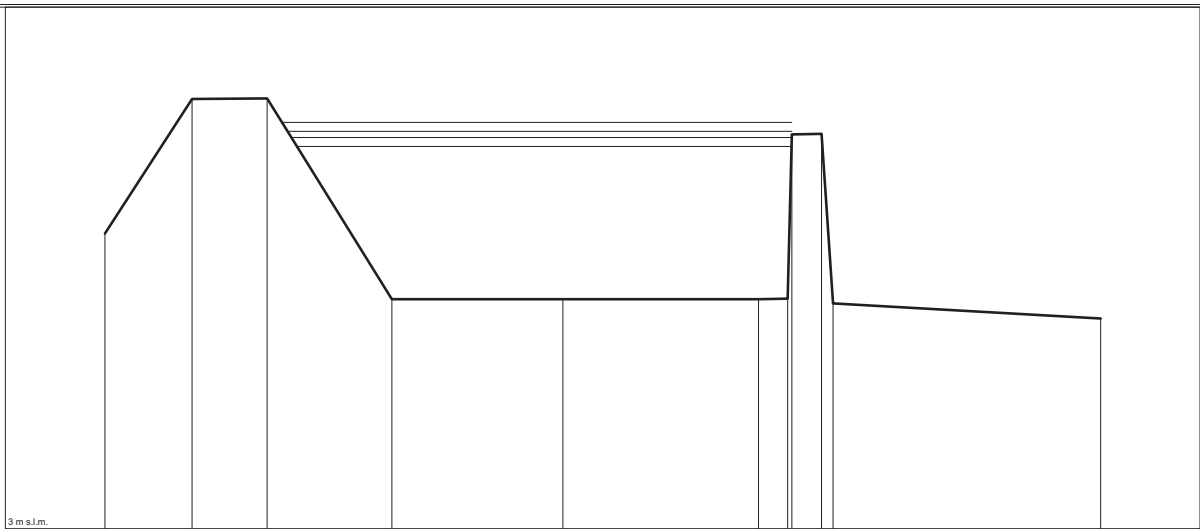
Q=23.97mc/s H=6.90m s.l.m.

ca0046\_\_

Sezione n. ca0046\_\_

Scala distanze 1:100

Scala quote 1:50



Punti	1	2	3	4	5	6	7	9	11
Quote [m s.l.m.]	5.83	7.12	7.13	5.20	5.20	5.20	5.20	6.78	5.02
Distanze progressive [m]	0.0	1.7	3.1	5.5	8.8	12.5	13.1	13.7	19.1
Distanze parziali [m]		1.7	1.4	2.4	3.3	3.8	0.6	0.6	5.1

Sezione

Livelli idrometrici

Q=18.28mc/s H=6.52m s.l.m.

Q=20.20mc/s H=6.60m s.l.m.

Q=21.92mc/s H=6.65m s.l.m.

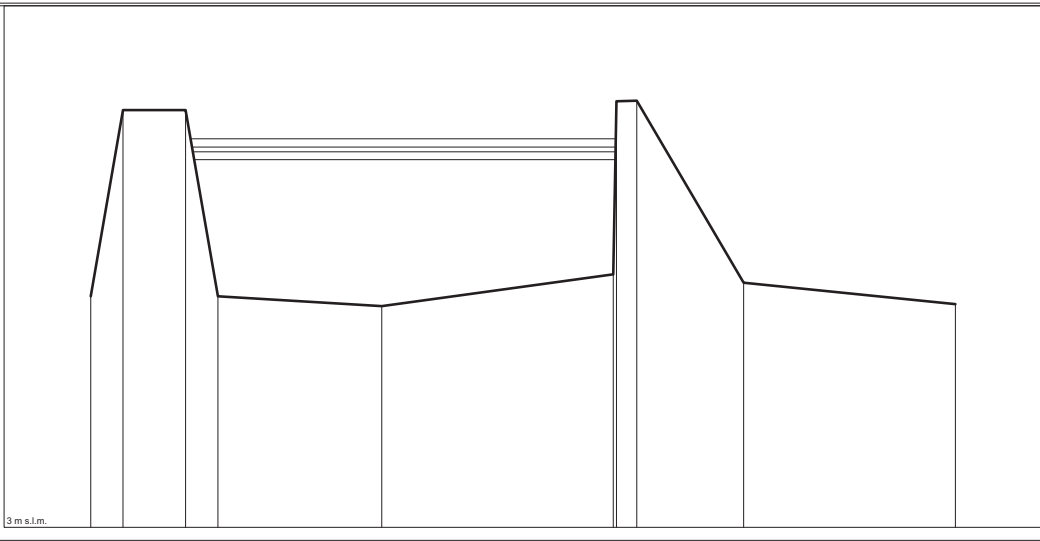
Q=23.98mc/s H=6.73m s.l.m.

ca0047\_\_

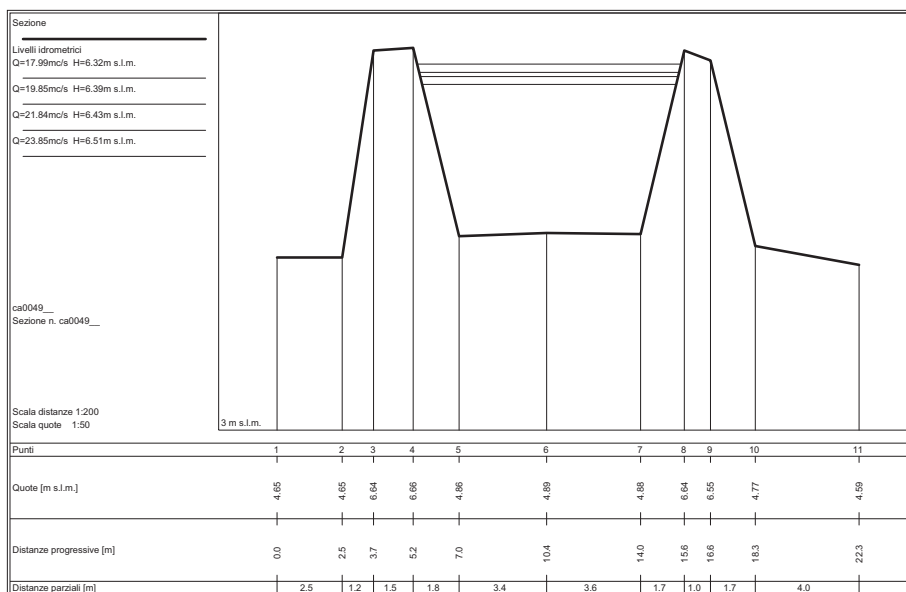
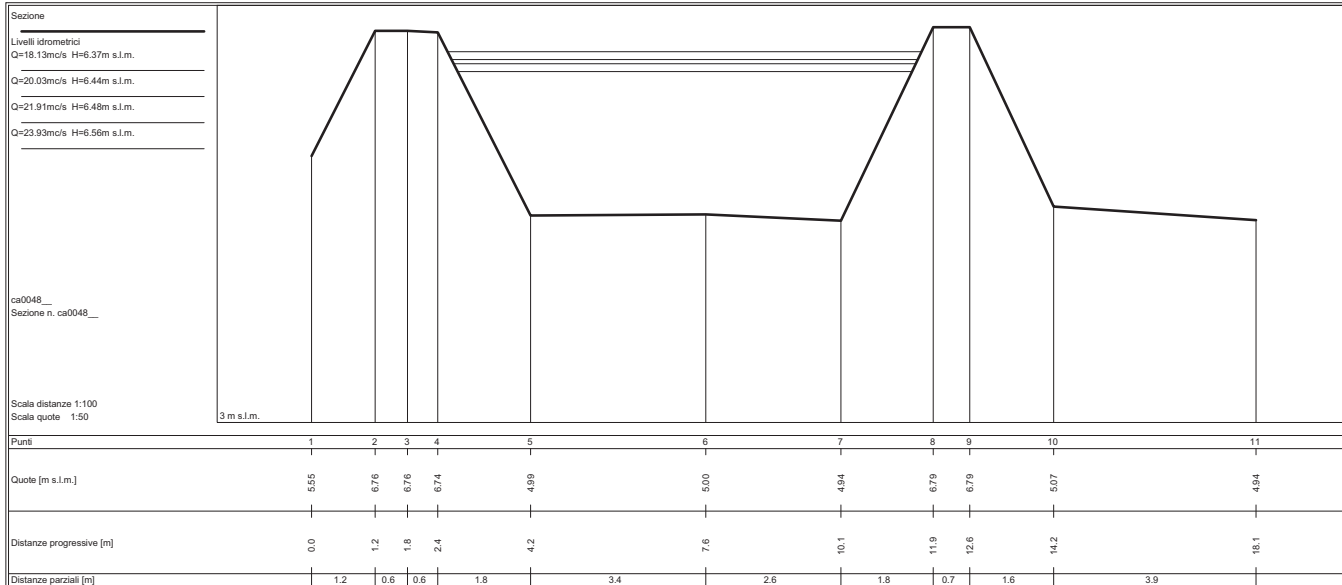
Sezione n. ca0047\_\_

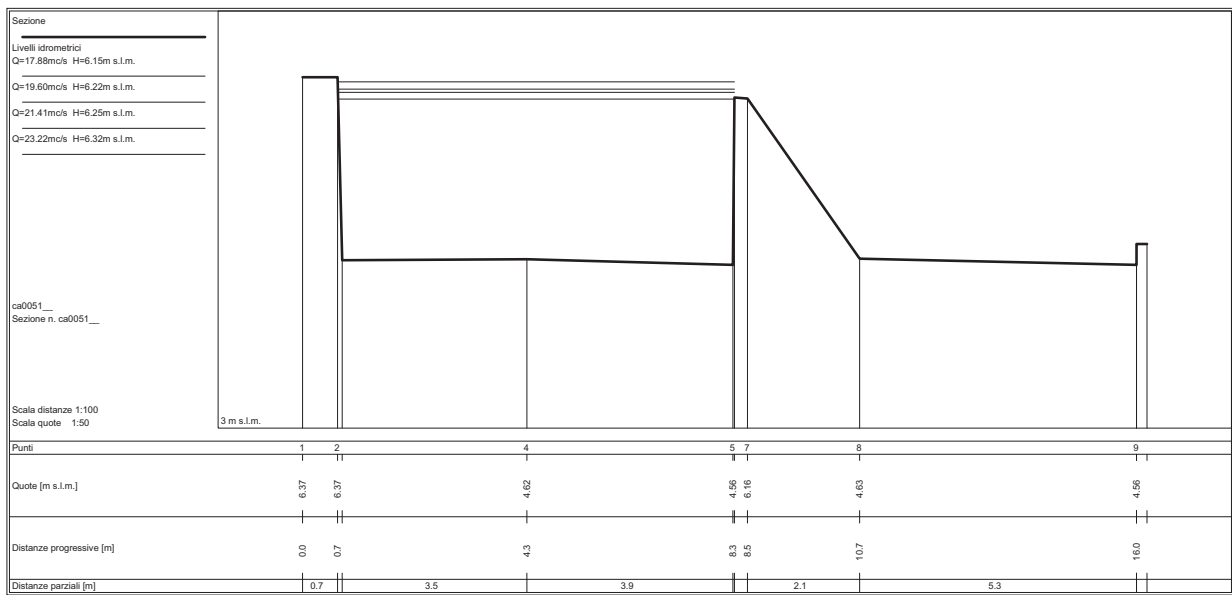
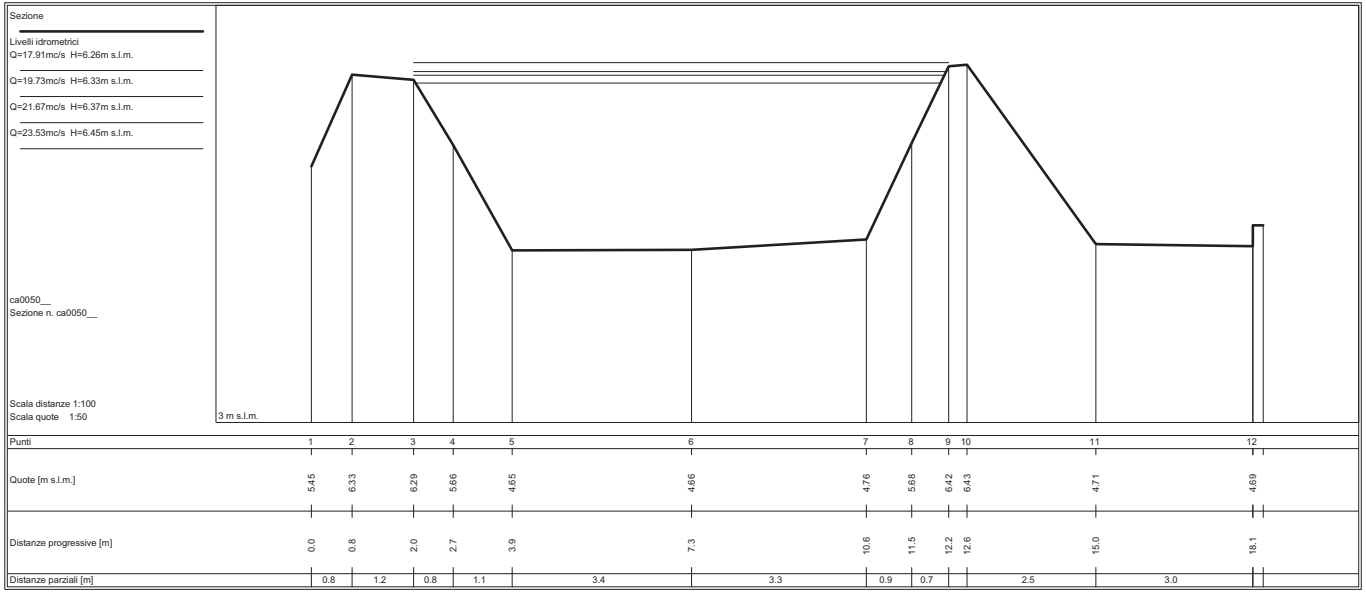
Scala distanze 1:100

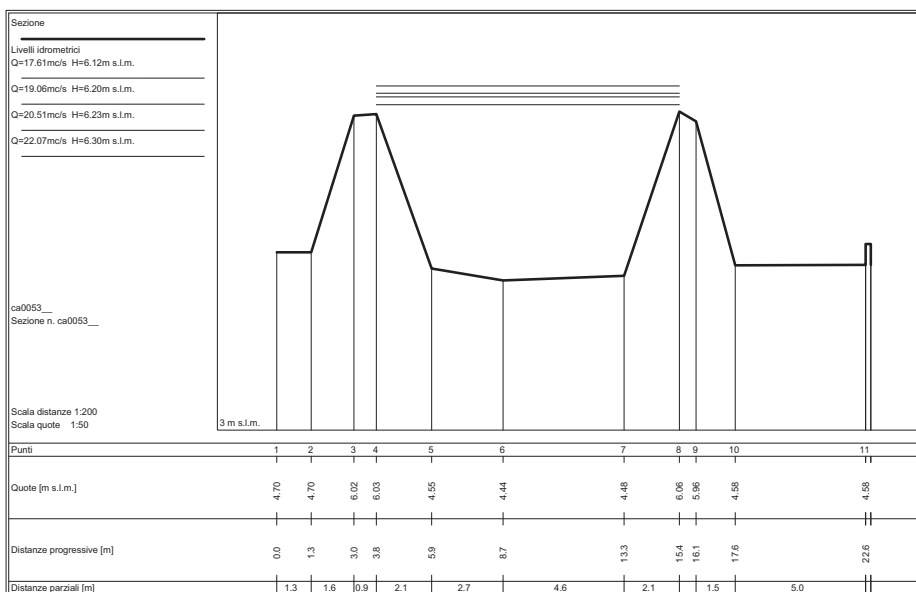
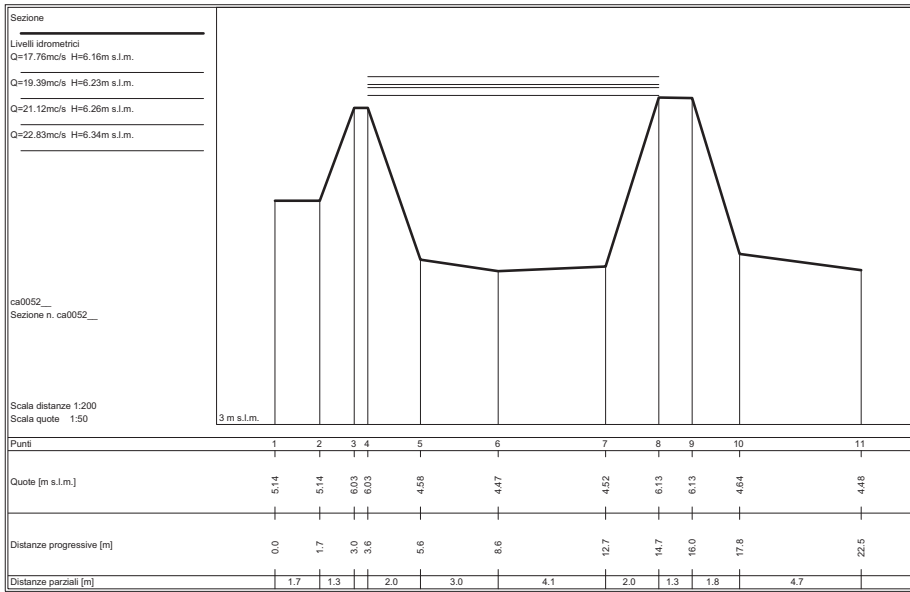
Scala quote 1:50

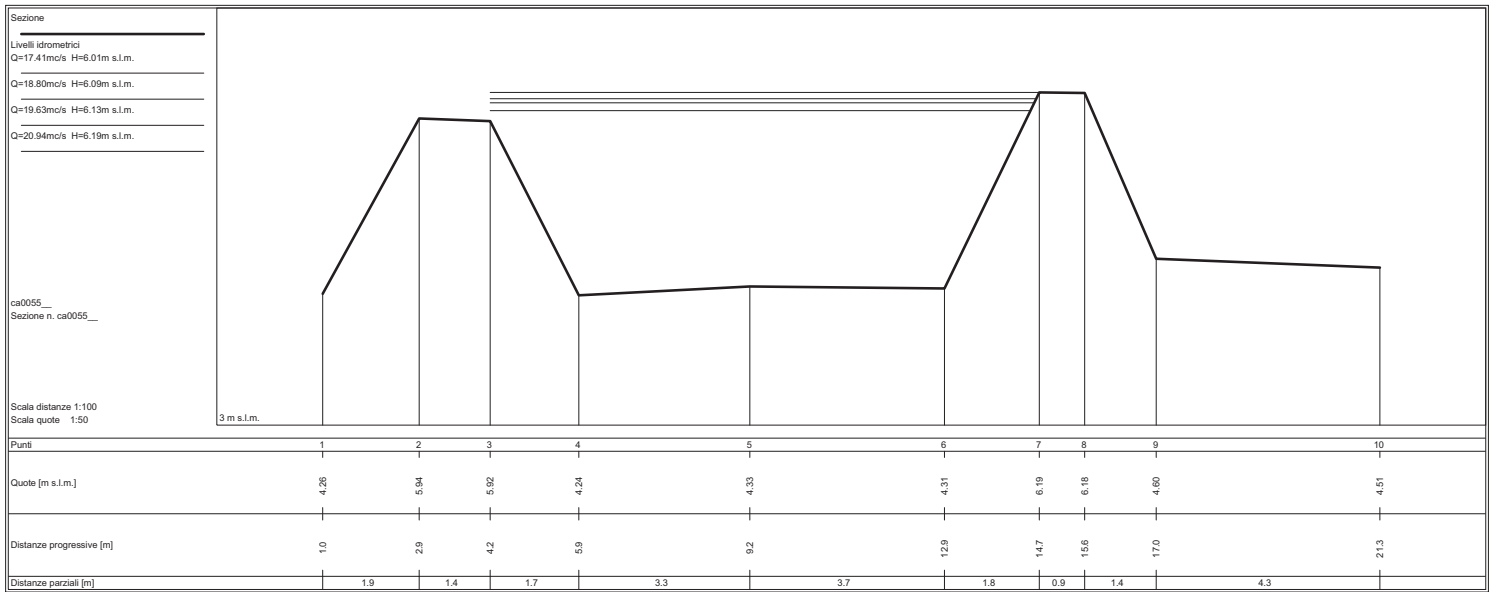
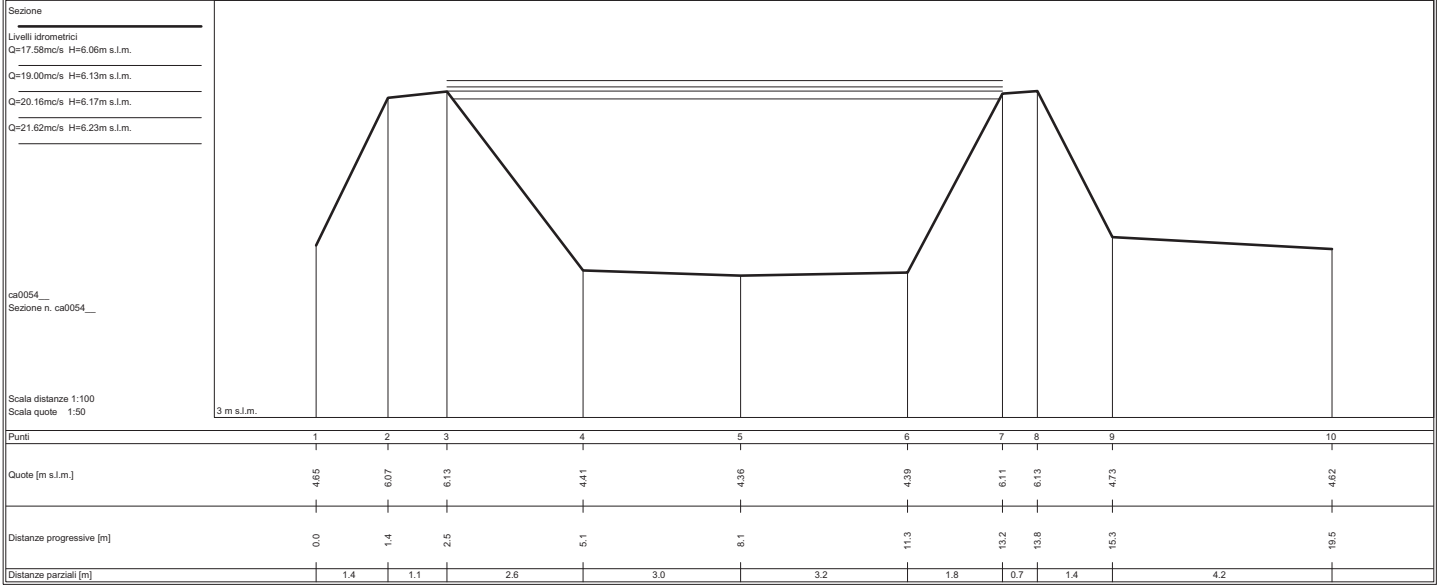


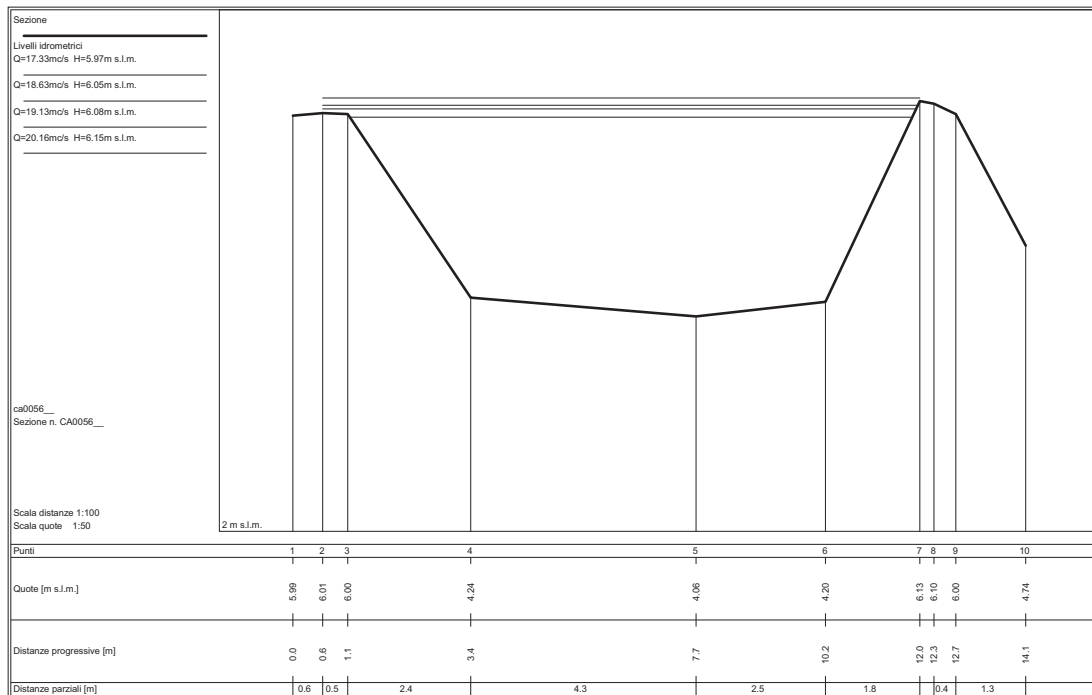
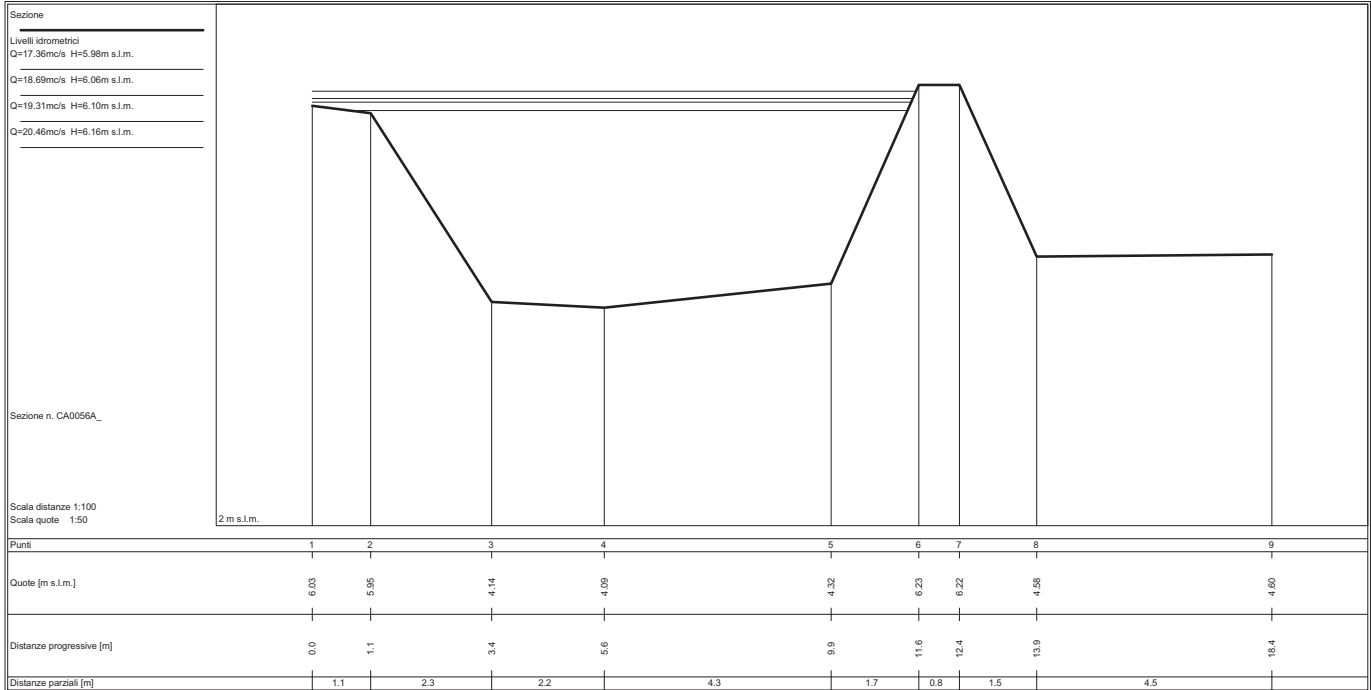
Punti	1	2	3	4	5	6	8	9	10
Quote [m s.l.m.]	5.22	7.00	7.00	5.22	5.12	5.43	7.09	5.35	5.14
Distanze progressive [m]	0.0	0.6	1.8	2.4	5.6	10.0	10.5	12.5	16.6
Distanze parziali [m]		0.6	1.2	0.6	3.1	4.4	0.4	2.0	4.1

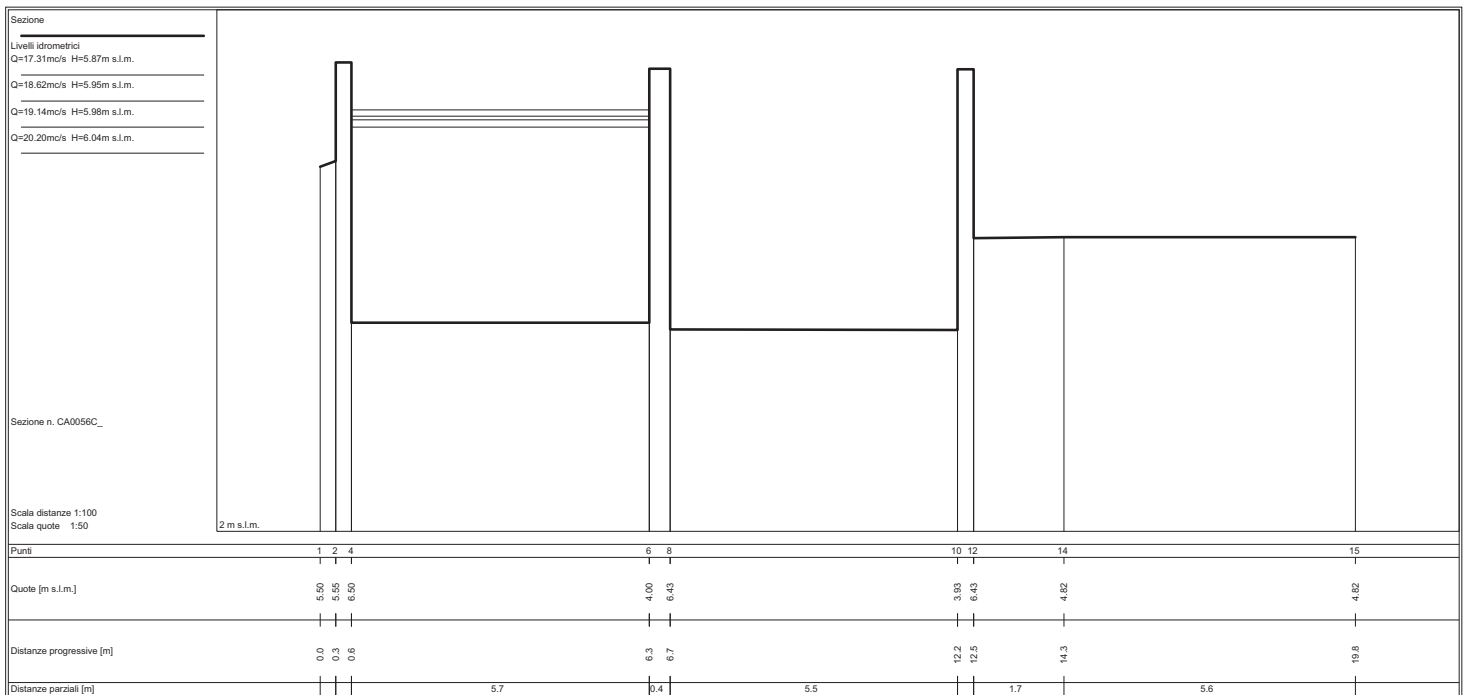
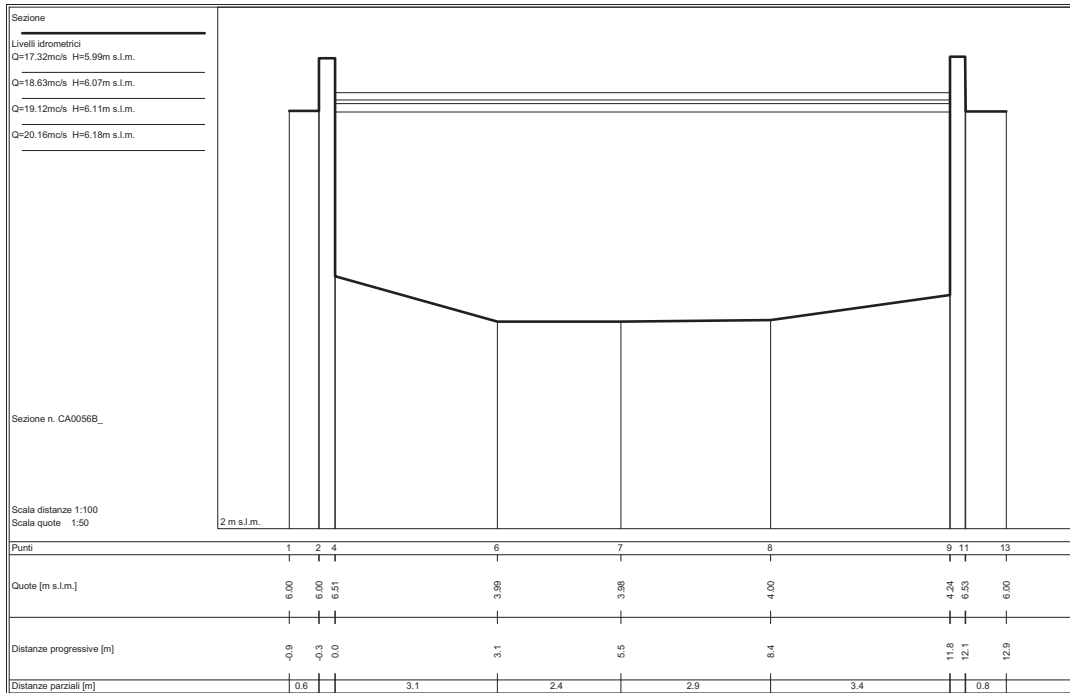


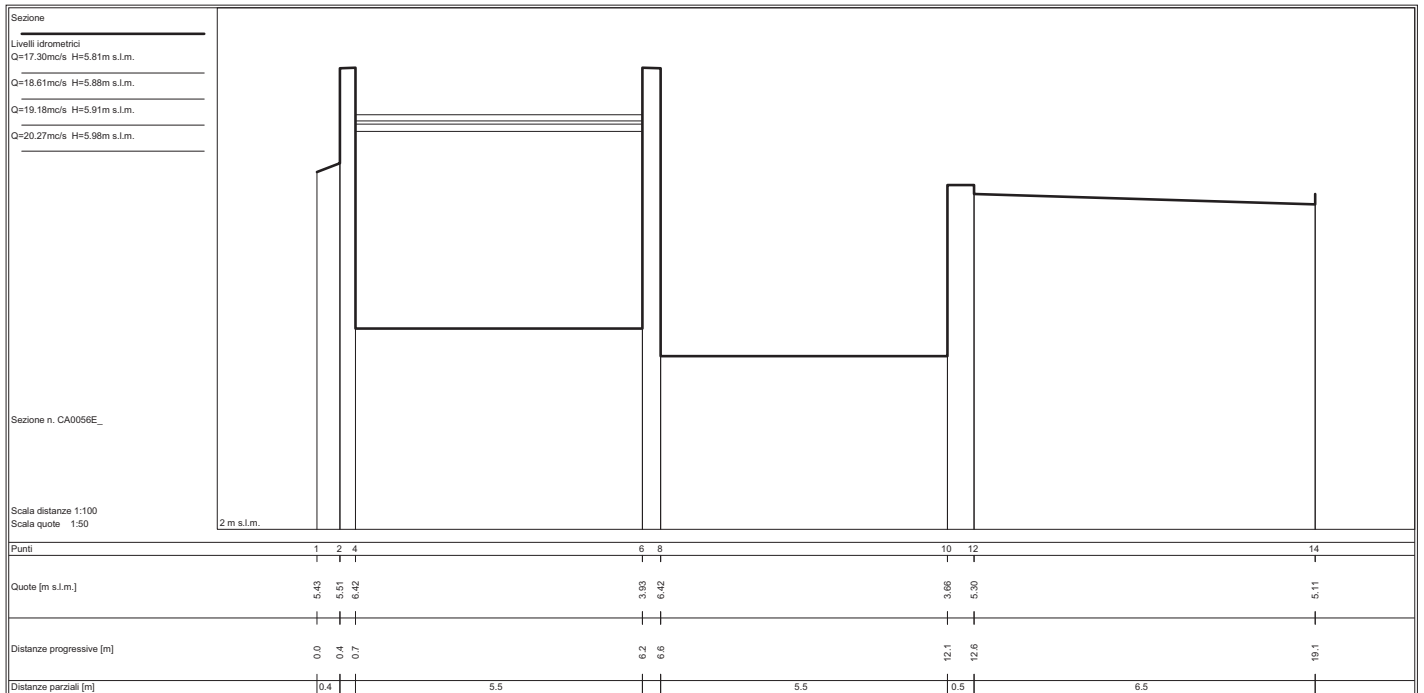
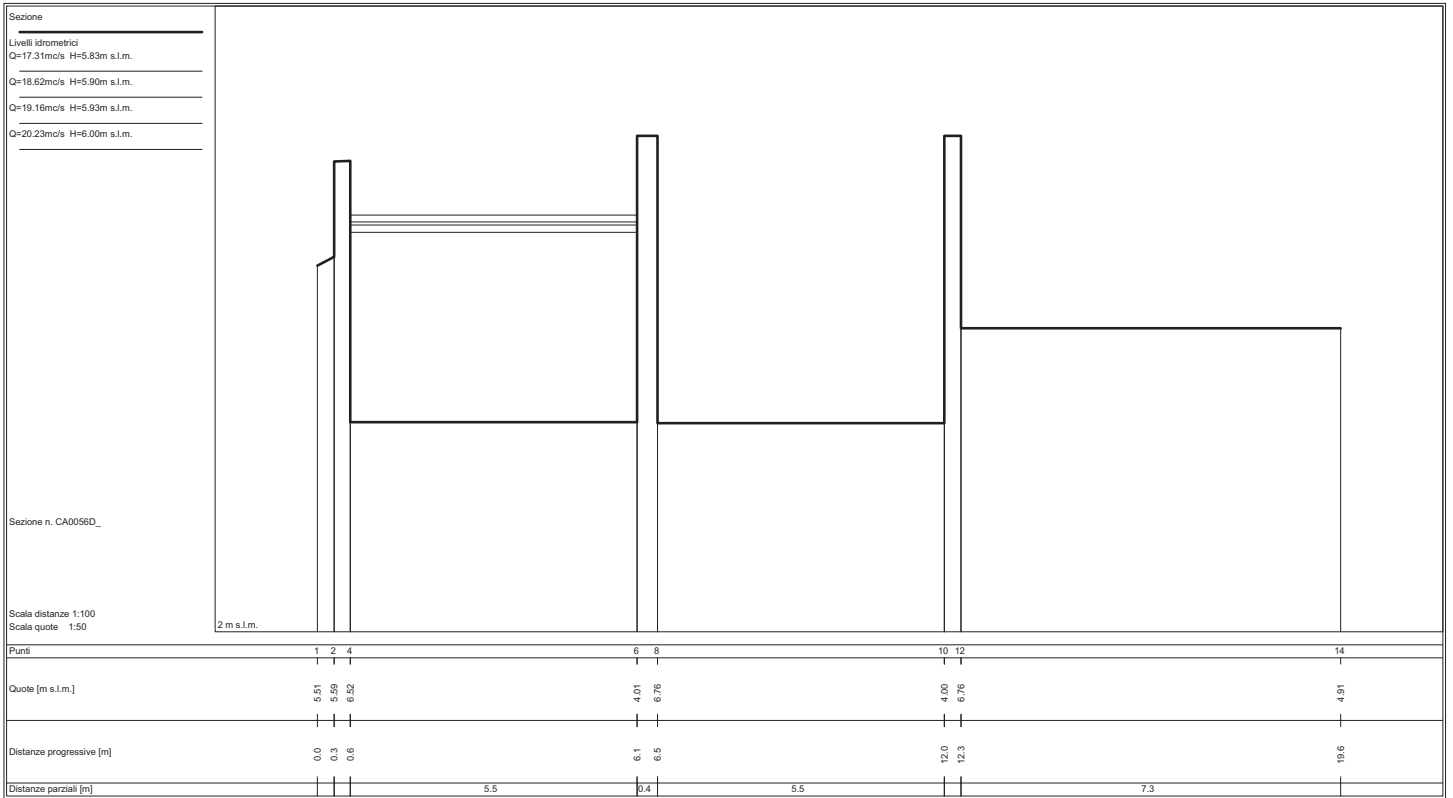




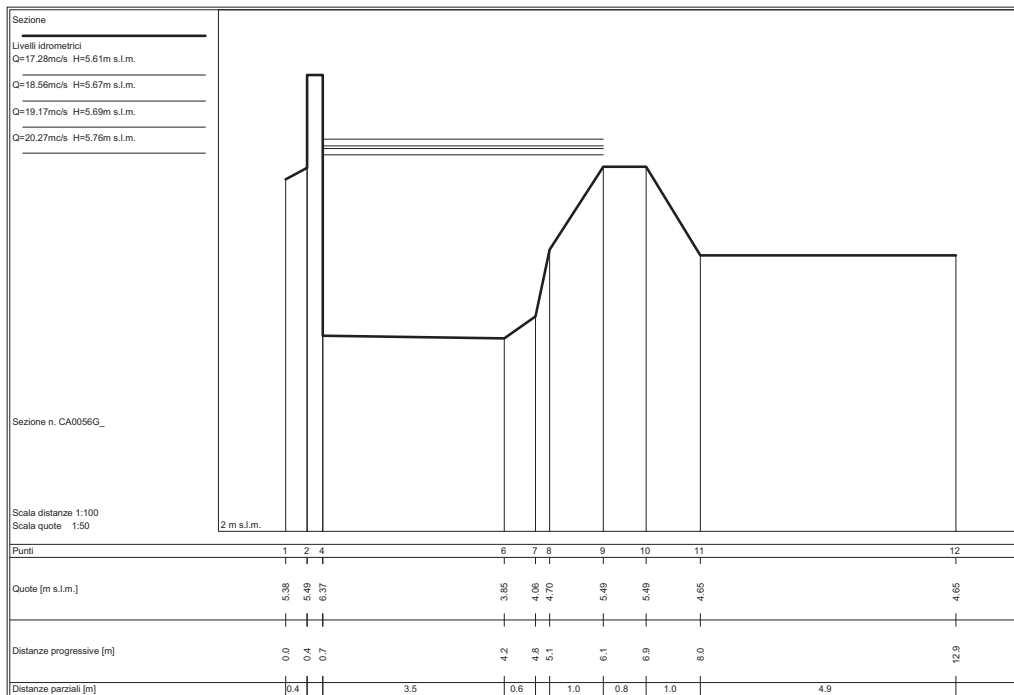
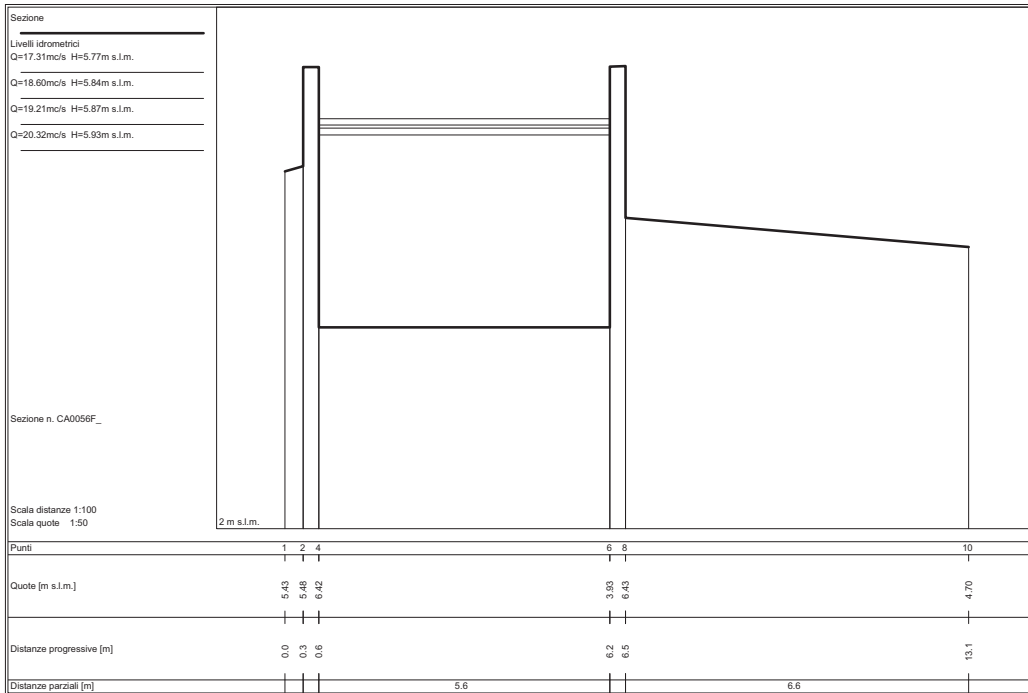


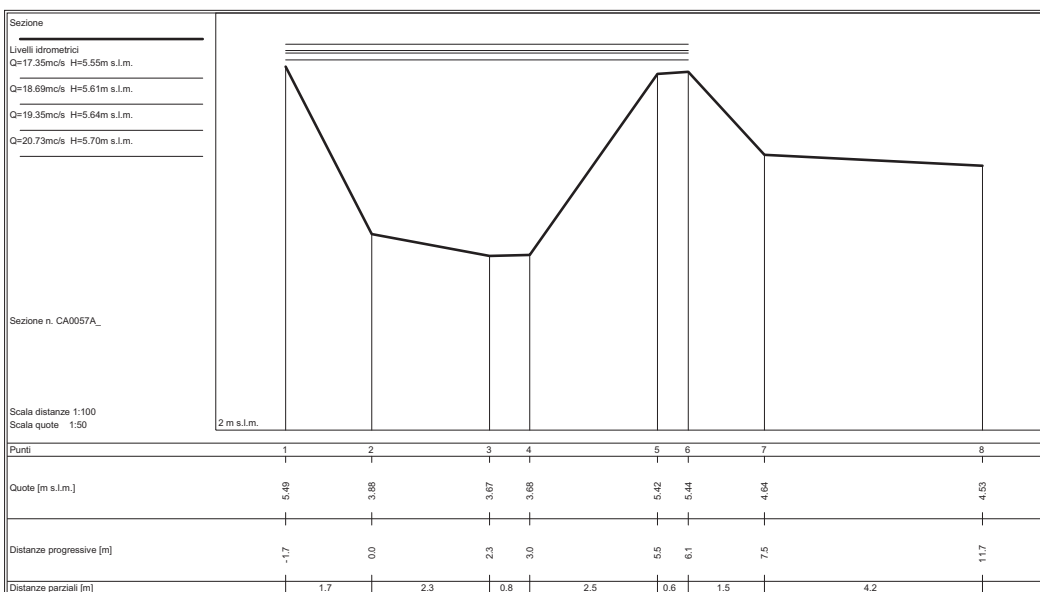
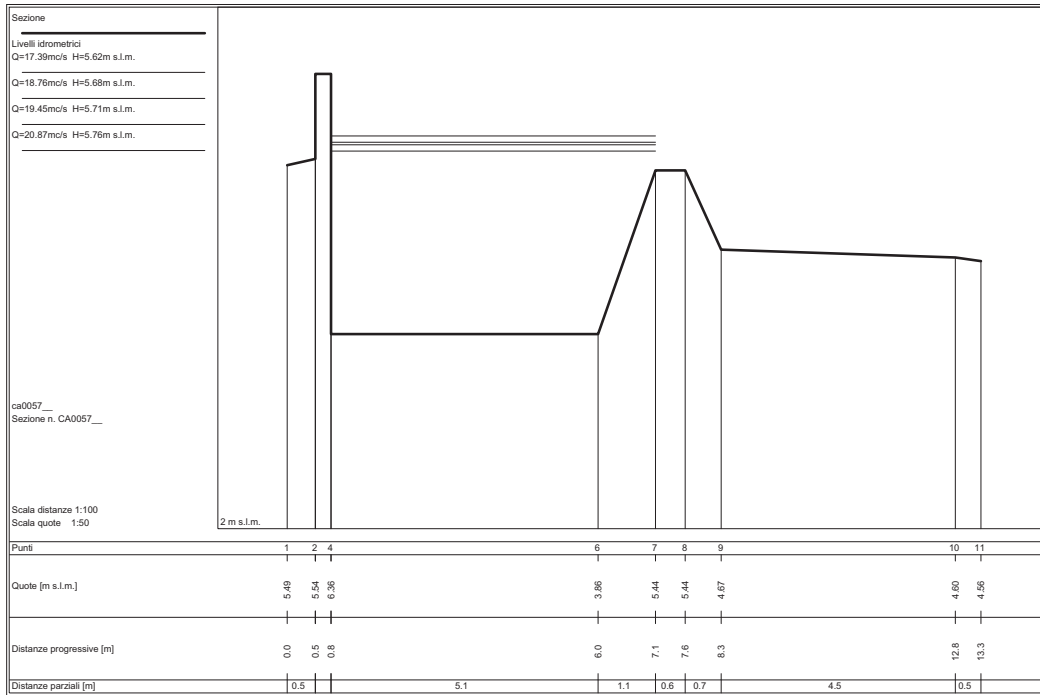


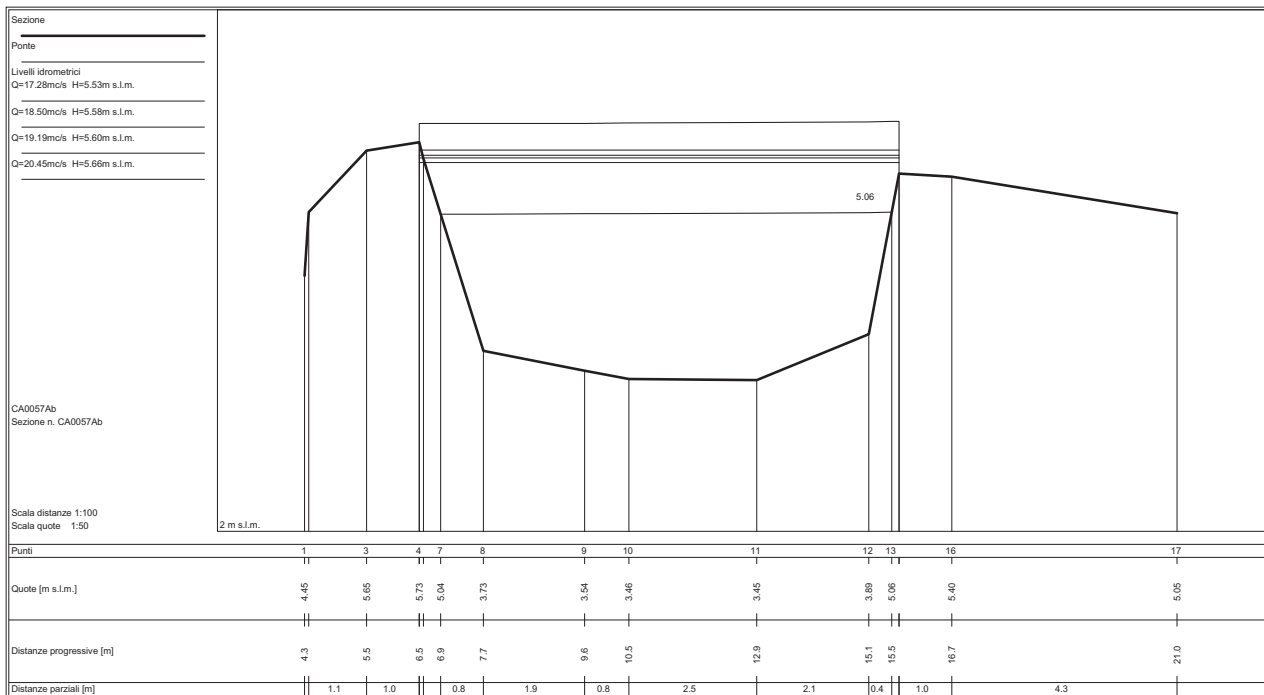
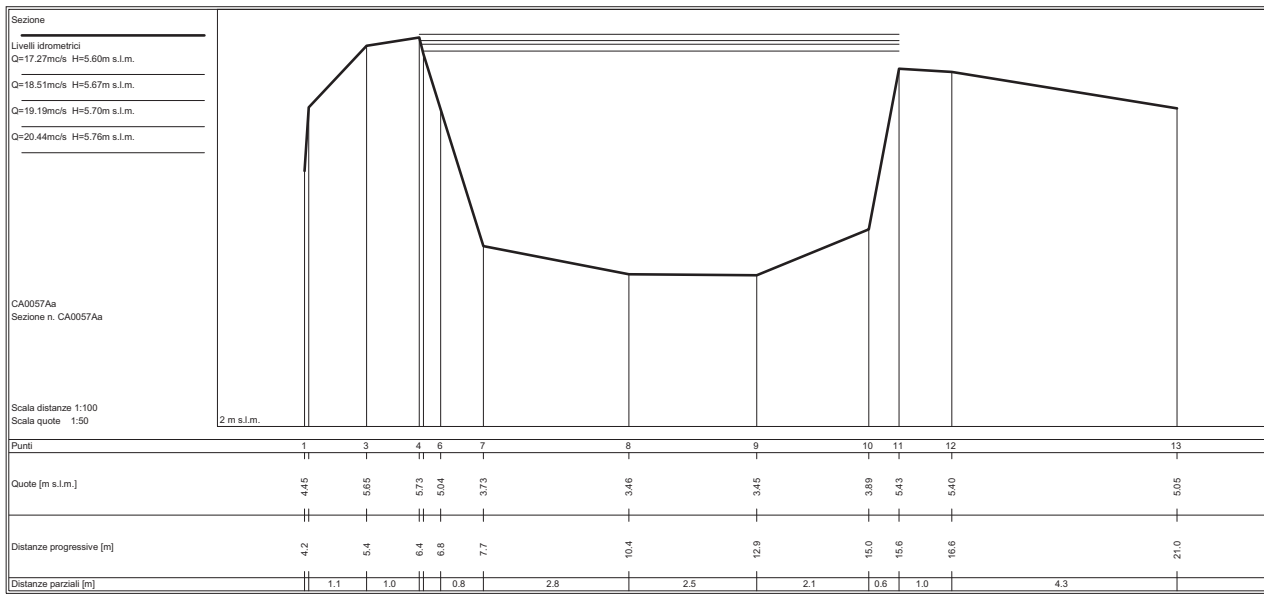


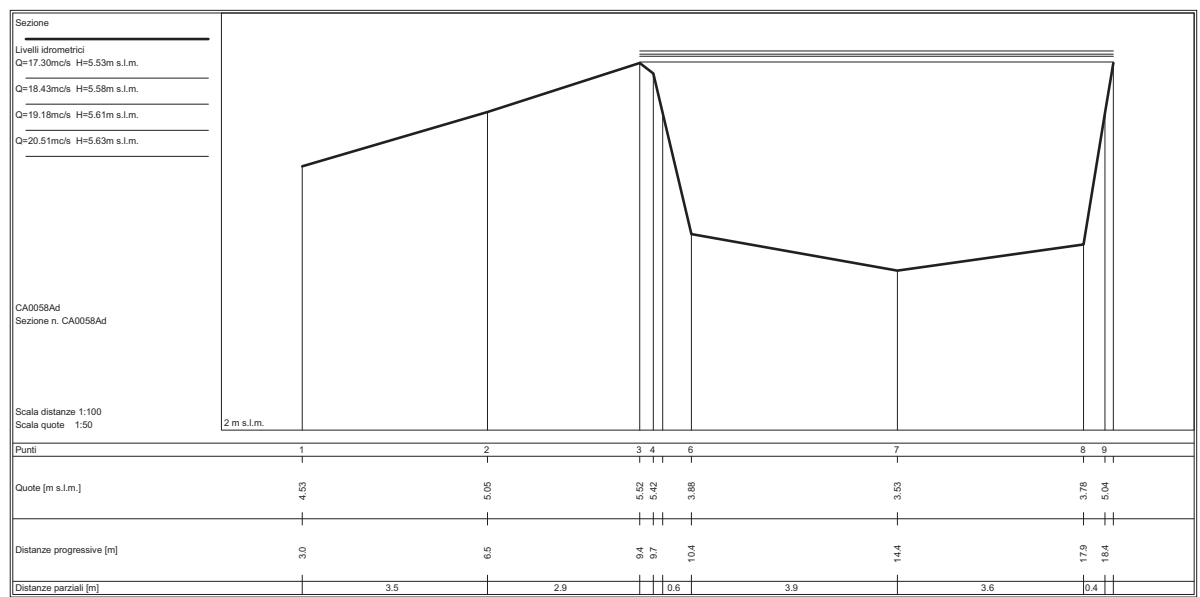
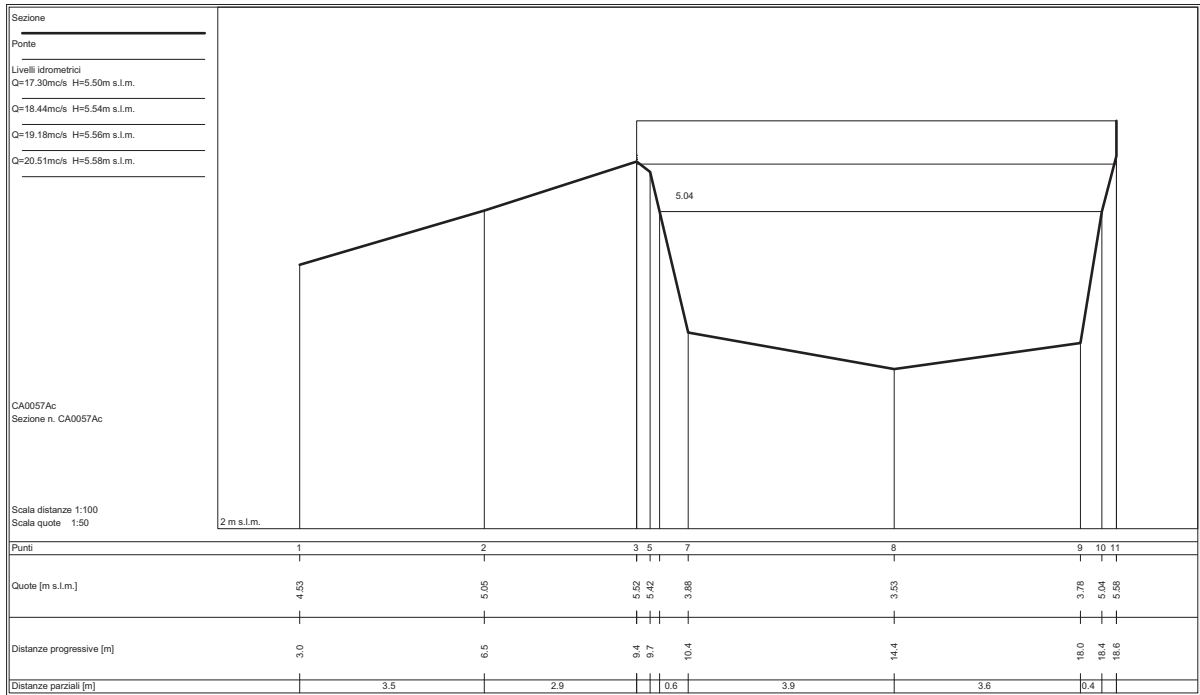


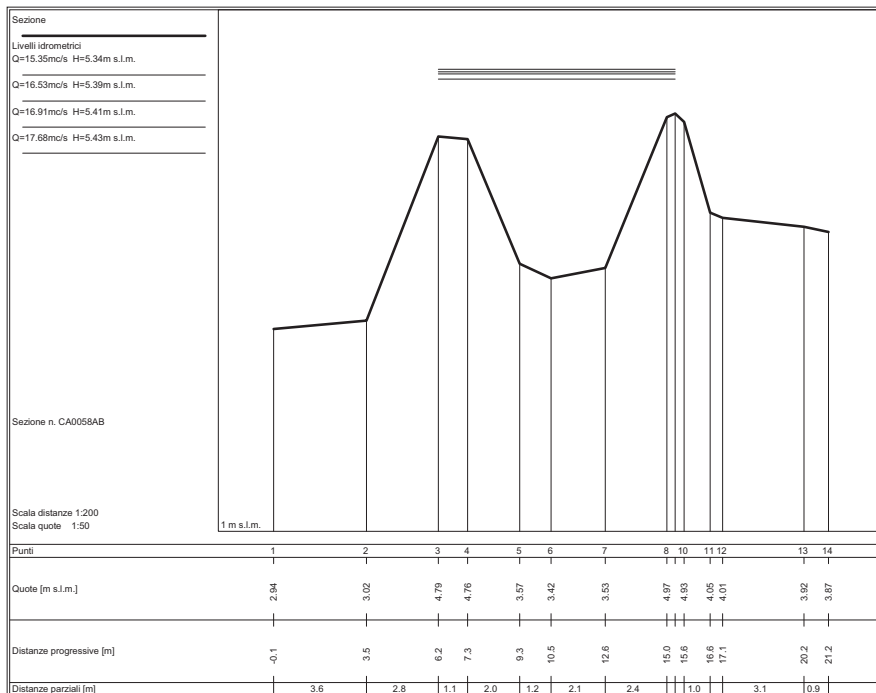
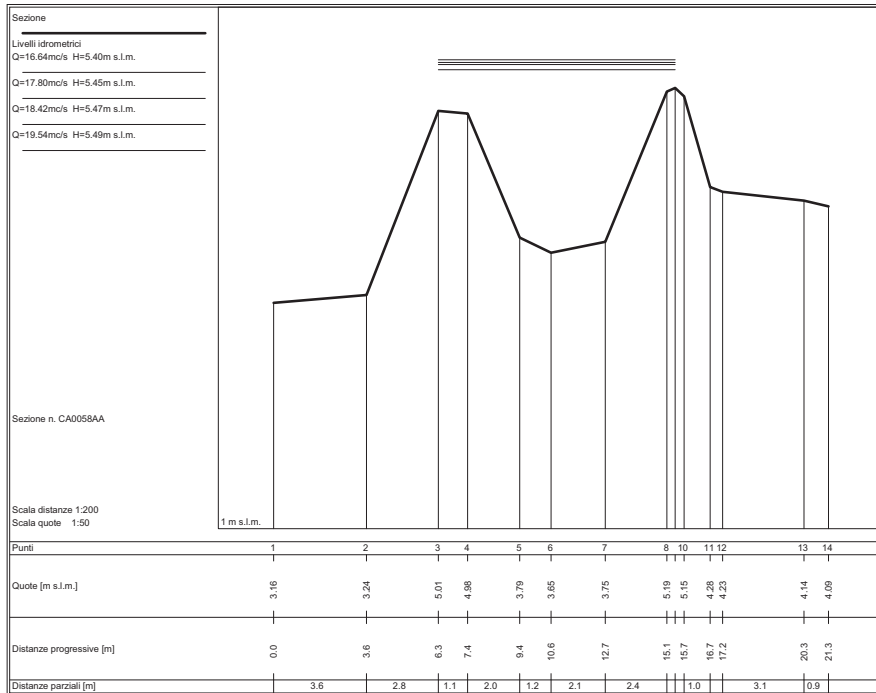










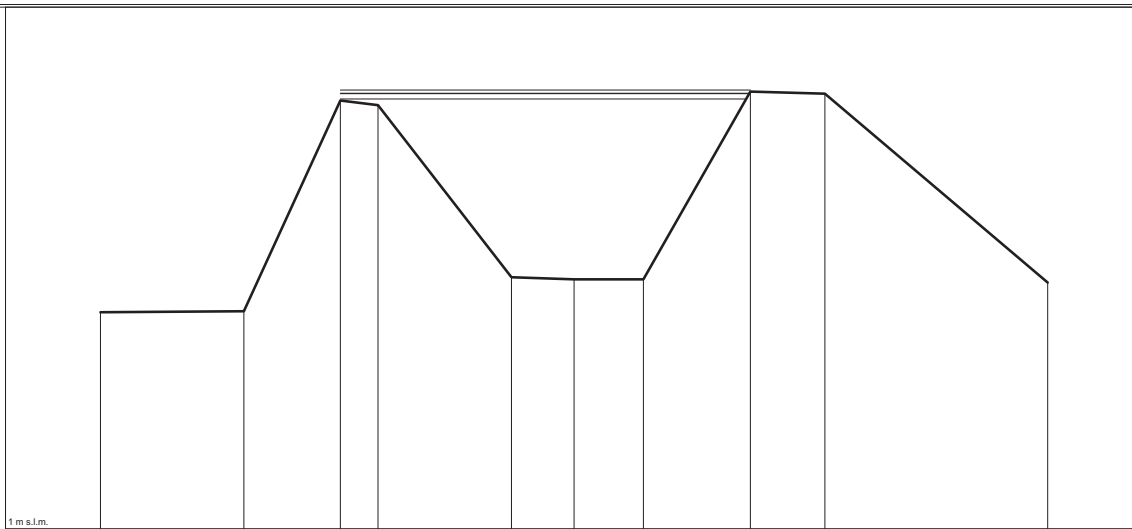


Sezione

Livelli idrometrici  
 Q=15.29mc/s H=5.12m s.l.m.  
 Q=16.32mc/s H=5.17m s.l.m.  
 Q=16.85mc/s H=5.18m s.l.m.  
 Q=17.55mc/s H=5.20m s.l.m.

Sezione n. CA0058AC

Scala distanze 1:100  
 Scala quote 1:50



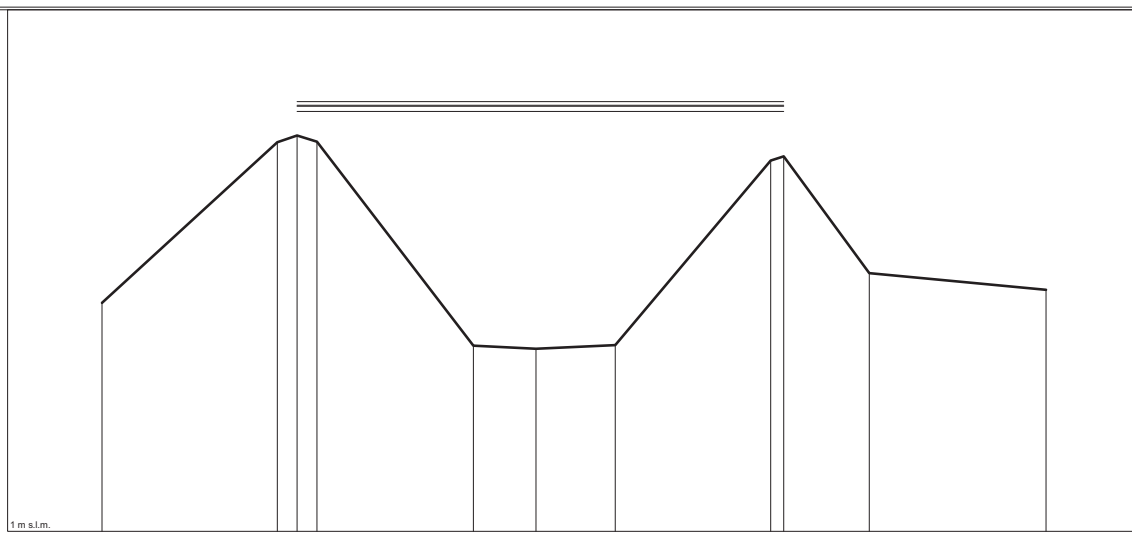
Punti	1	2	3	4	5	6	7	8	9	10
Quote [m s.l.m.]	3.08	3.08	5.10	5.08	3.41	3.39	3.39	5.19	5.17	3.36
Distanze progressive [m]	0.0	2.8	4.6	5.3	7.9	9.1	10.4	12.5	13.9	16.2
Distanze parziali [m]		2.8	1.9	0.7	2.6	1.2	1.3	2.1	1.4	4.3

Sezione

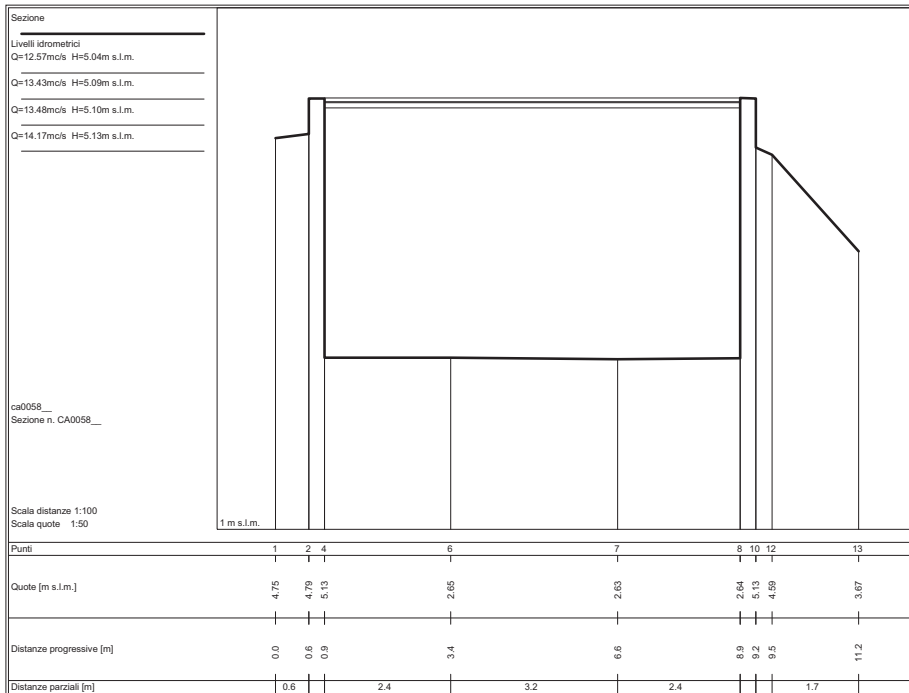
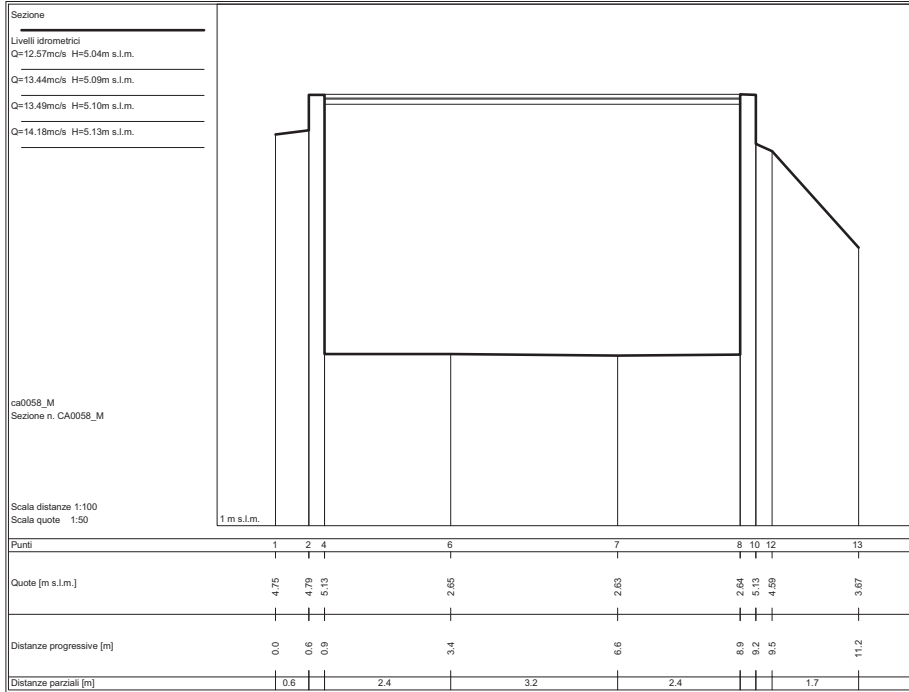
Livelli idrometrici  
 Q=12.57mc/s H=5.03m s.l.m.  
 Q=13.44mc/s H=5.08m s.l.m.  
 Q=13.53mc/s H=5.09m s.l.m.  
 Q=14.18mc/s H=5.12m s.l.m.

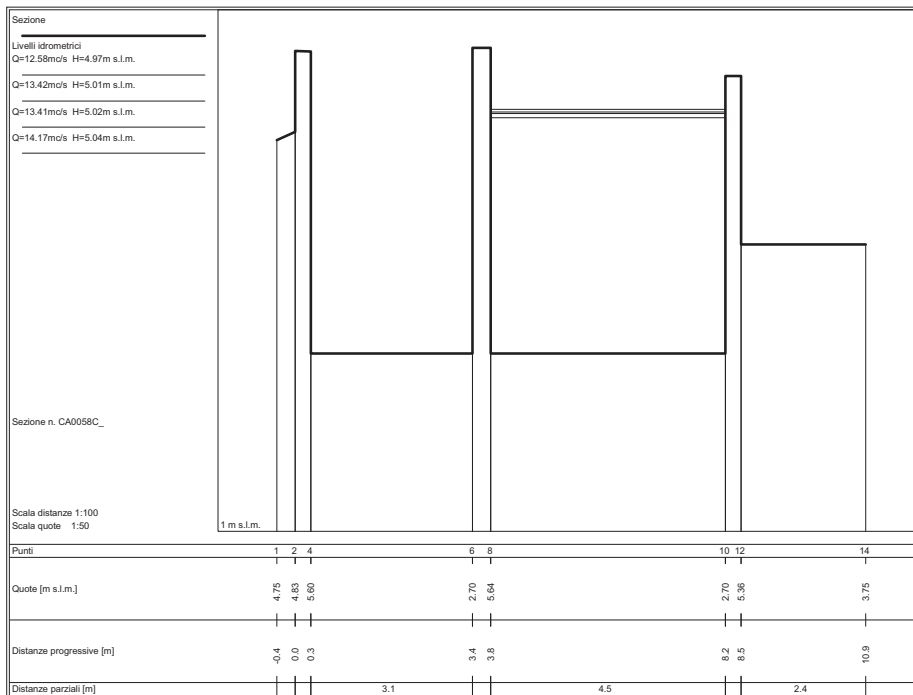
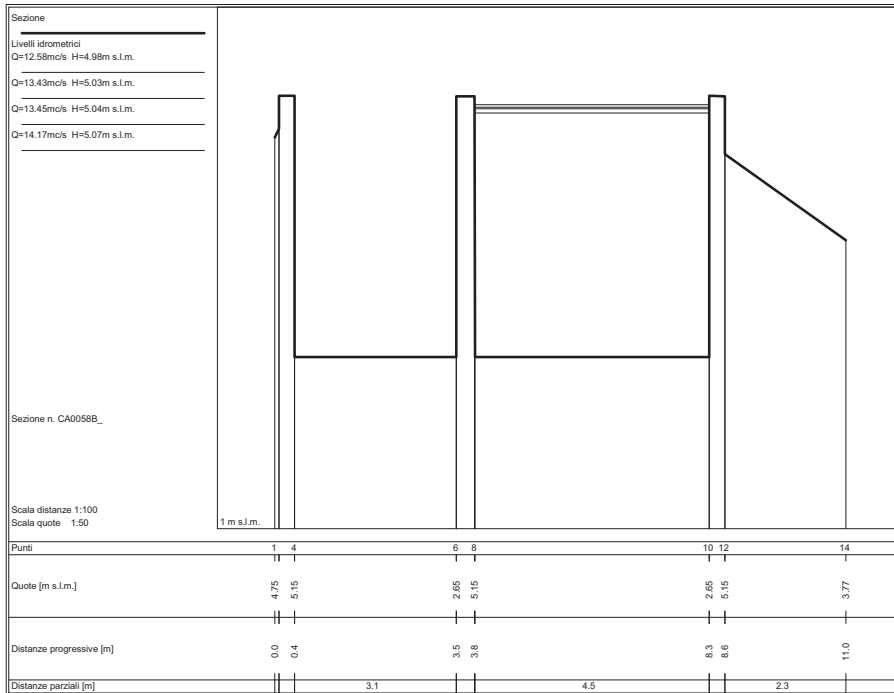
Sezione n. CA0058A\_

Scala distanze 1:100  
 Scala quote 1:50



Punti	1	2	3	4	5	6	7	8	9	10	11
Quote [m s.l.m.]	3.19	4.75	4.80	4.74	2.78	2.75	2.79	4.56	4.60	3.48	3.31
Distanze progressive [m]	0.0	3.4	3.7	4.1	7.1	8.3	9.6	12.9	13.1	14.7	16.1
Distanze parziali [m]		3.4	0.4	0.4	3.0	1.2	1.5	3.0	0.4	1.6	3.4





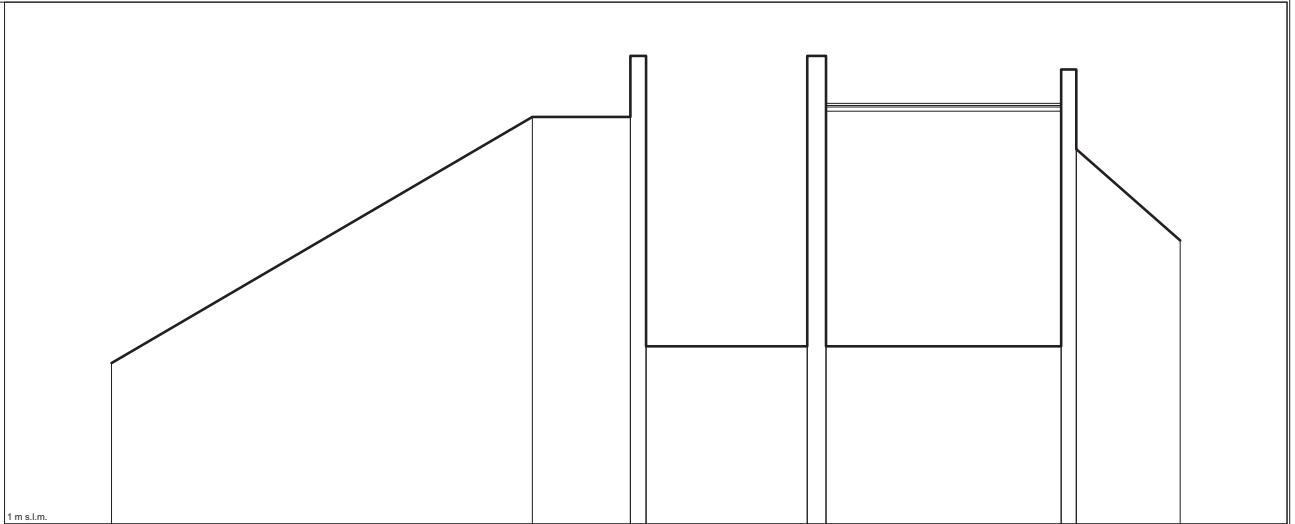


Sezione

Livelli idrometrici  
 Q=12.58mc/s H=4.95m s.l.m.  
 Q=13.42mc/s H=4.99m s.l.m.  
 Q=13.39mc/s H=5.01m s.l.m.  
 Q=14.17mc/s H=5.03m s.l.m.

Sezione n. CA0058D\_

Scala distanze 1:100  
 Scala quote 1:50



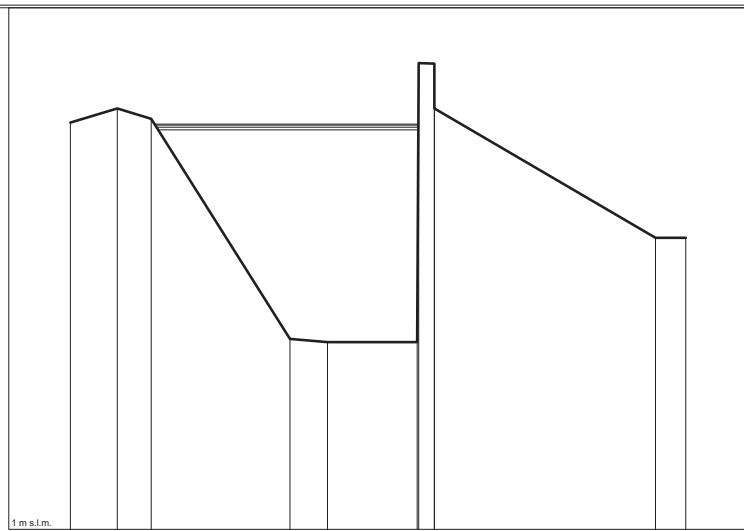
Punti	1	2	3	5	7	9	11	13	15	
Quote [m s.l.m.]	2.54	4.90	4.90	5.48	2.70	5.48	2.70	5.96	3.72	
Distanze progressive [m]	0.0	8.1	9.9	10.2	13.3	13.7	18.2	18.5	20.5	
Distanze parziali [m]		8.1		1.9		3.1		4.5		2.0

Sezione

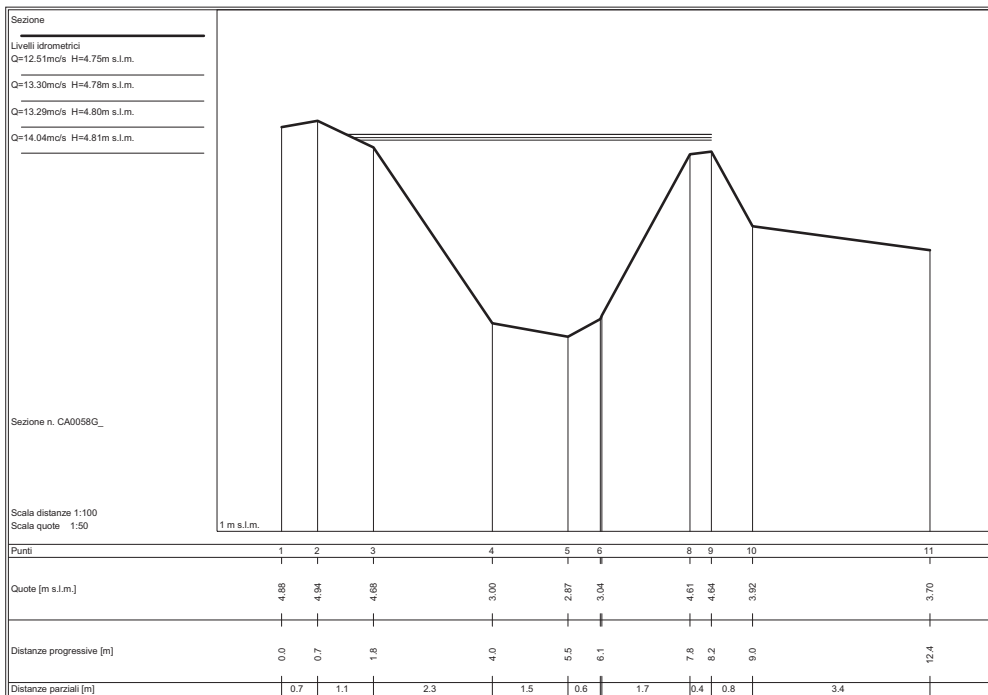
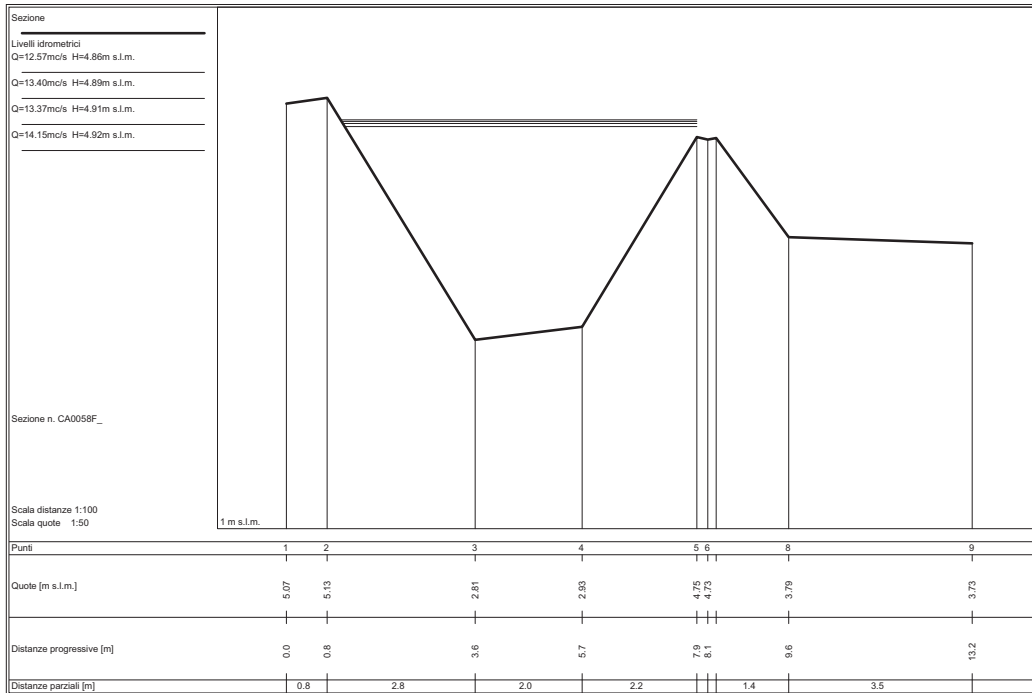
Livelli idrometrici  
 Q=12.58mc/s H=4.83m s.l.m.  
 Q=13.41mc/s H=4.86m s.l.m.  
 Q=13.39mc/s H=4.87m s.l.m.  
 Q=14.17mc/s H=4.89m s.l.m.

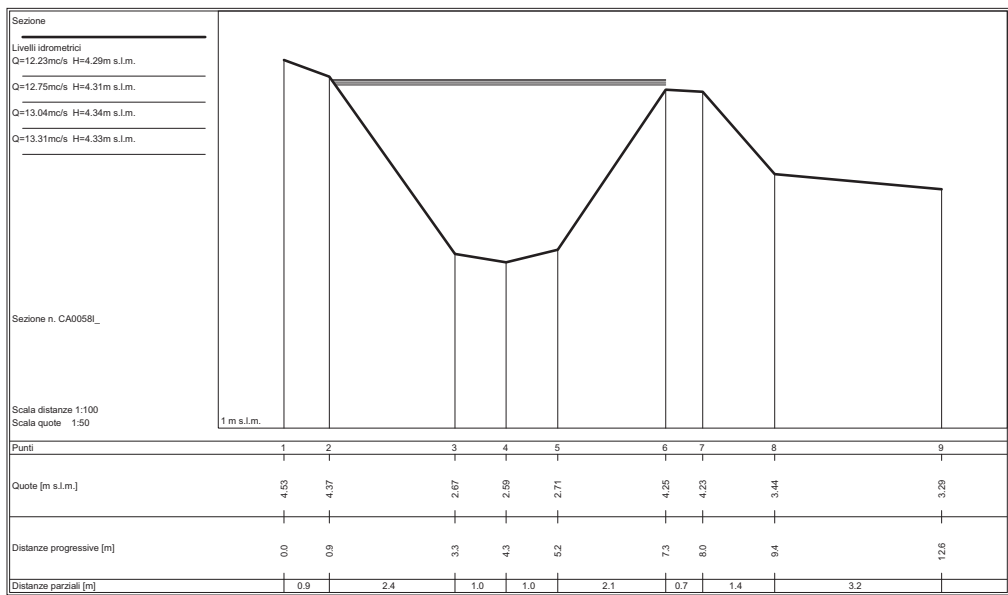
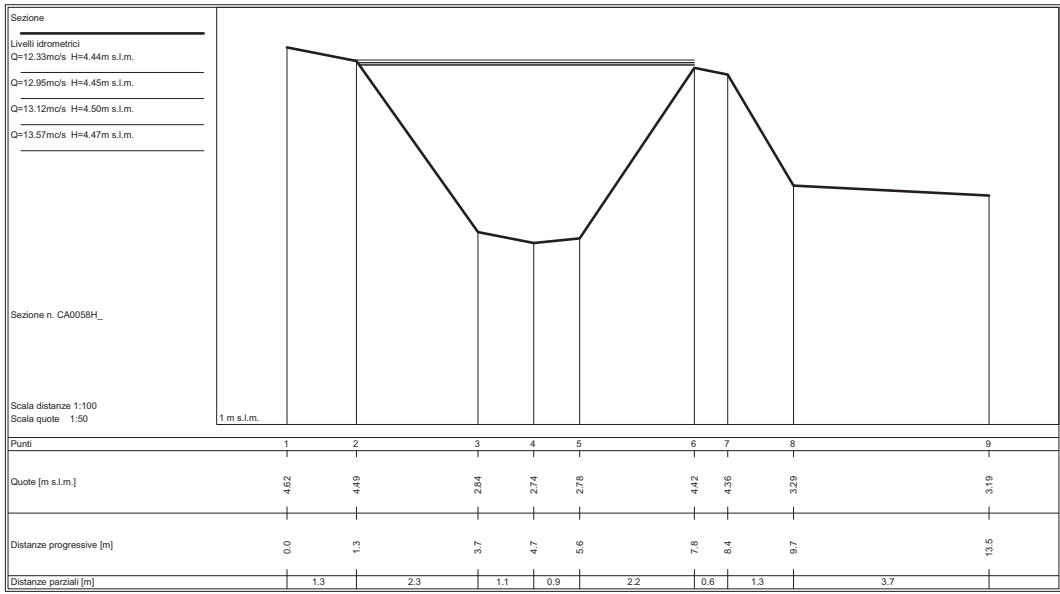
Sezione n. CA0058E\_

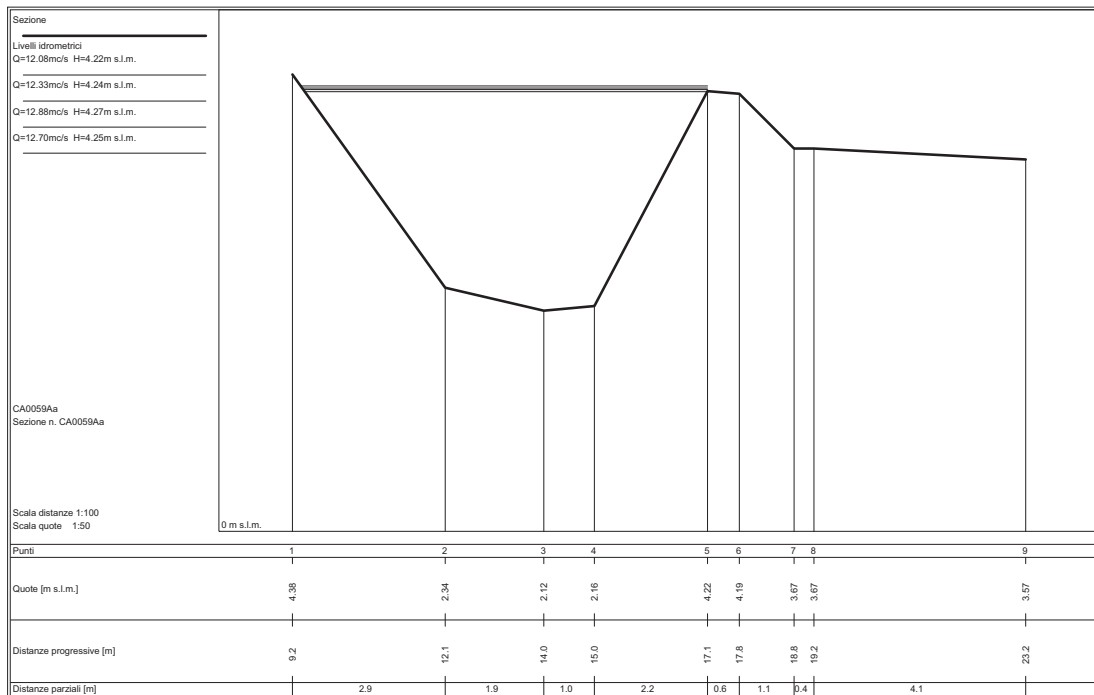
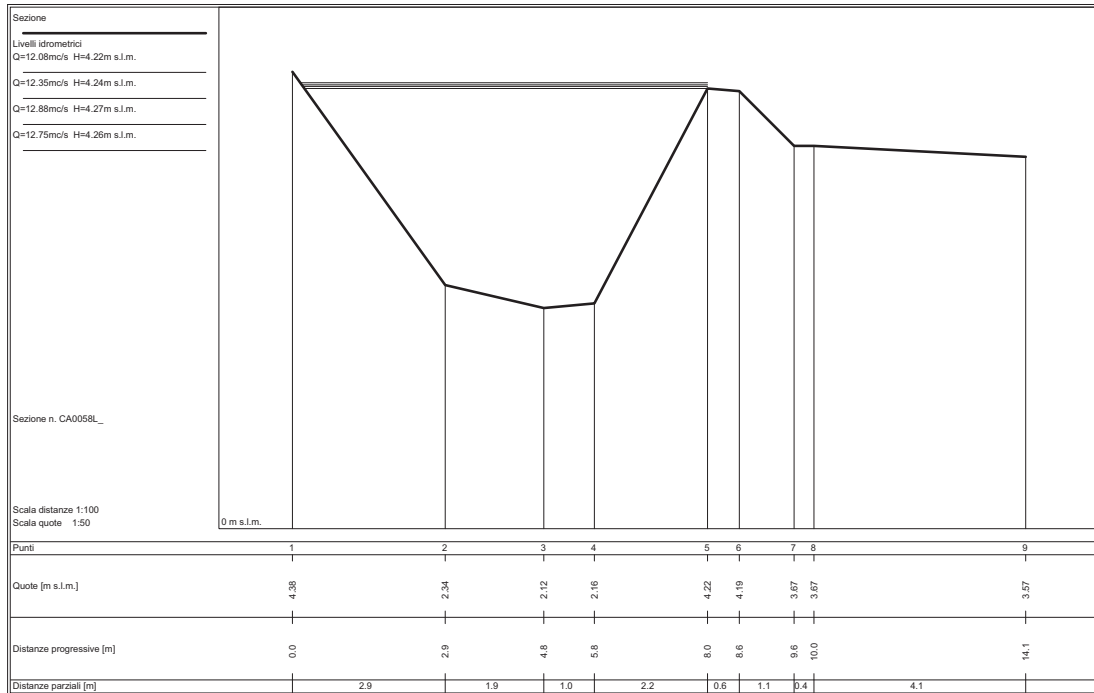
Scala distanze 1:100  
 Scala quote 1:50

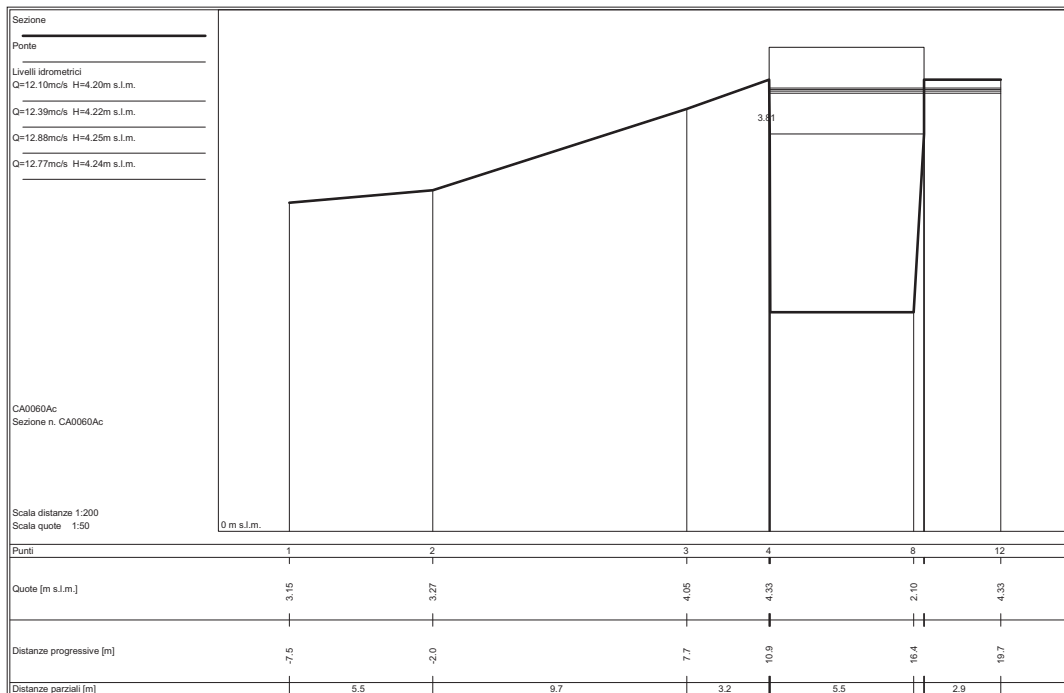
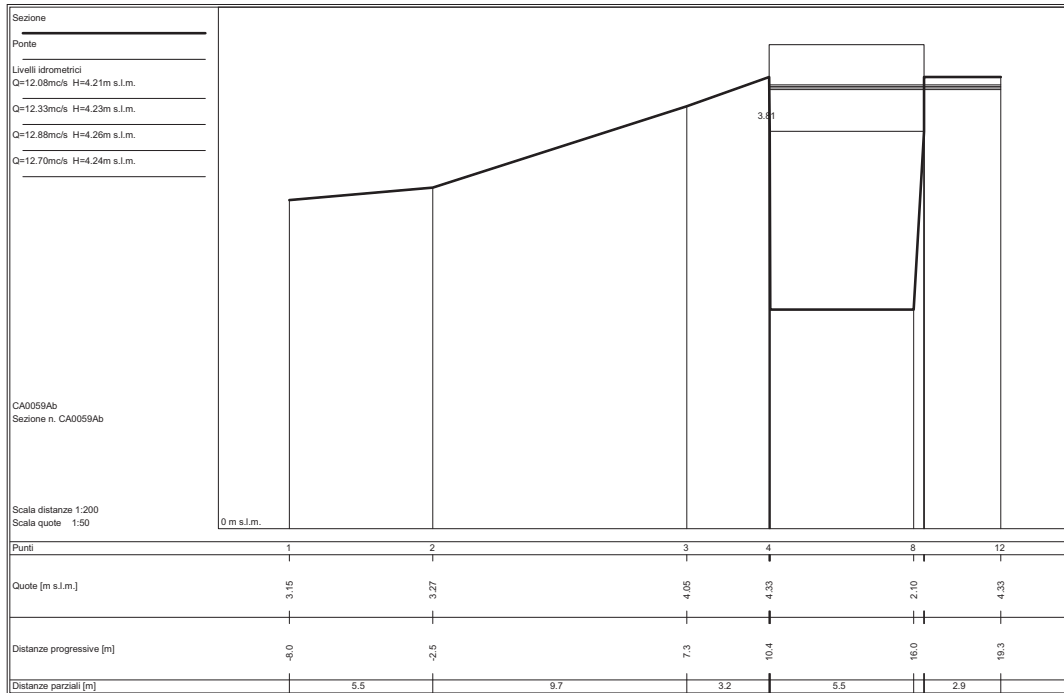


Punti	1	2	3	4	5	6	8	10	11	
Quote [m s.l.m.]	4.90	5.04	4.93	2.82	2.80	2.80	5.47	3.79	3.80	
Distanze progressive [m]	-4.2	-3.3	-2.7	0.0	0.7	2.4	2.8	7.0	7.6	
Distanze parziali [m]		0.9	0.7	2.7		0.7	1.7		4.2	0.6









Sezione

Livelli idrometrici

Q=12.10m<sup>3</sup>/s H=4.20m s.l.m.

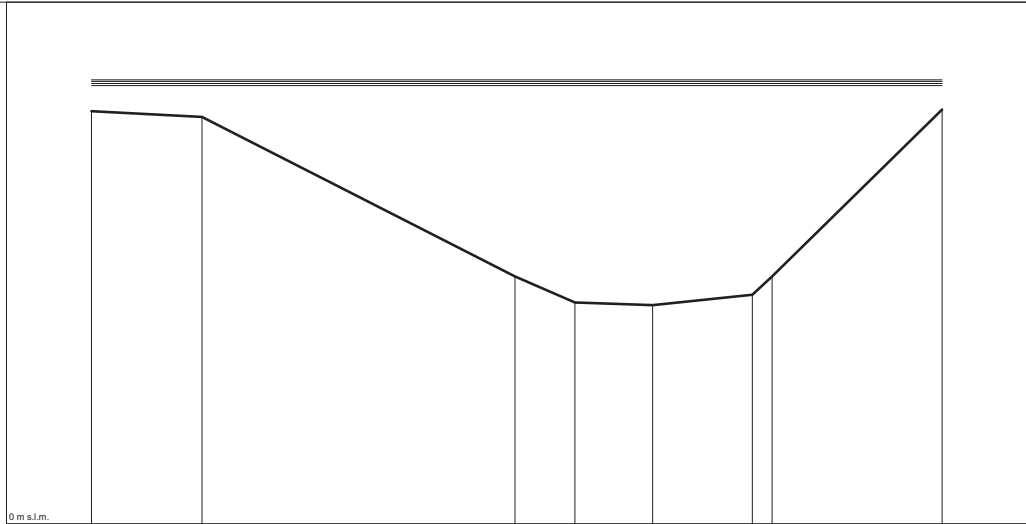
Q=12.39m<sup>3</sup>/s H=4.22m s.l.m.

Q=12.87m<sup>3</sup>/s H=4.25m s.l.m.

Q=12.77m<sup>3</sup>/s H=4.24m s.l.m.

CA0060Ad  
Sezione n. CA0060Ad

Scala distanze 1:50  
Scala quote 1:50



Punti	1	2	3	4	5	6	7	8
Quote [m s.l.m.]	3.95	3.90	2.37	2.12	2.10	2.19	2.37	3.97
Distanze progressive [m]	9.1	10.2	13.2	13.7	14.5	15.4	15.6	17.3
Distanze parziali [m]		1.1	3.0	0.6	0.7	1.0	0.2	1.6

Sezione

Livelli idrometrici

Q=11.97m<sup>3</sup>/s H=4.16m s.l.m.

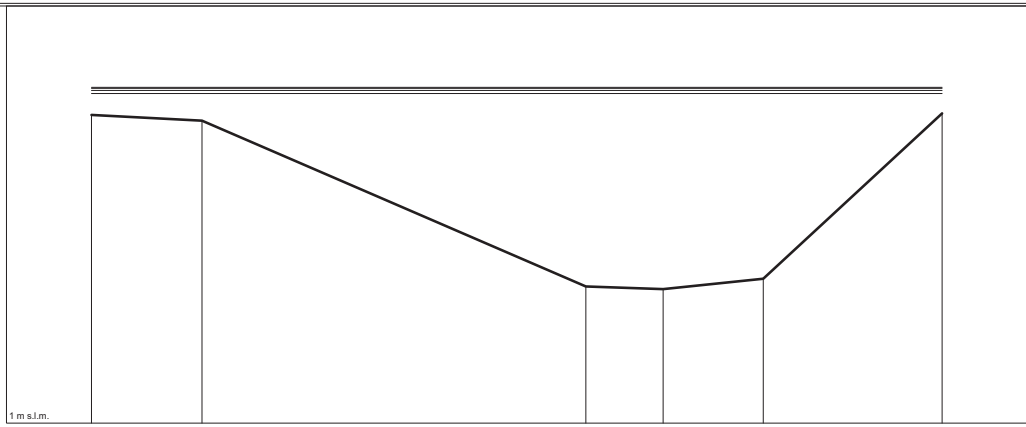
Q=12.21m<sup>3</sup>/s H=4.19m s.l.m.

Q=12.69m<sup>3</sup>/s H=4.22m s.l.m.

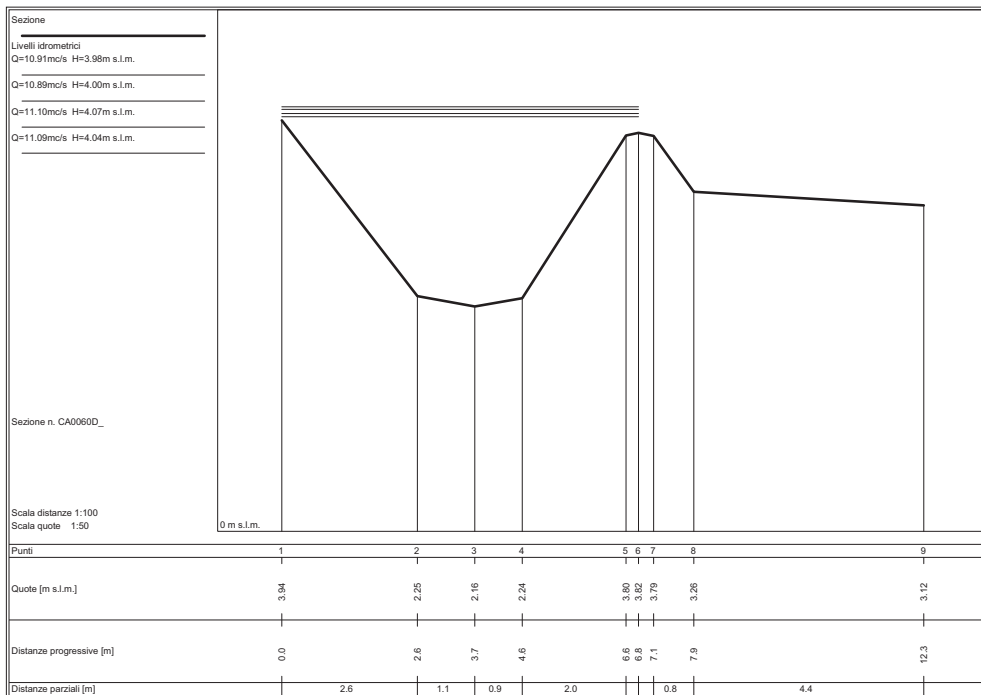
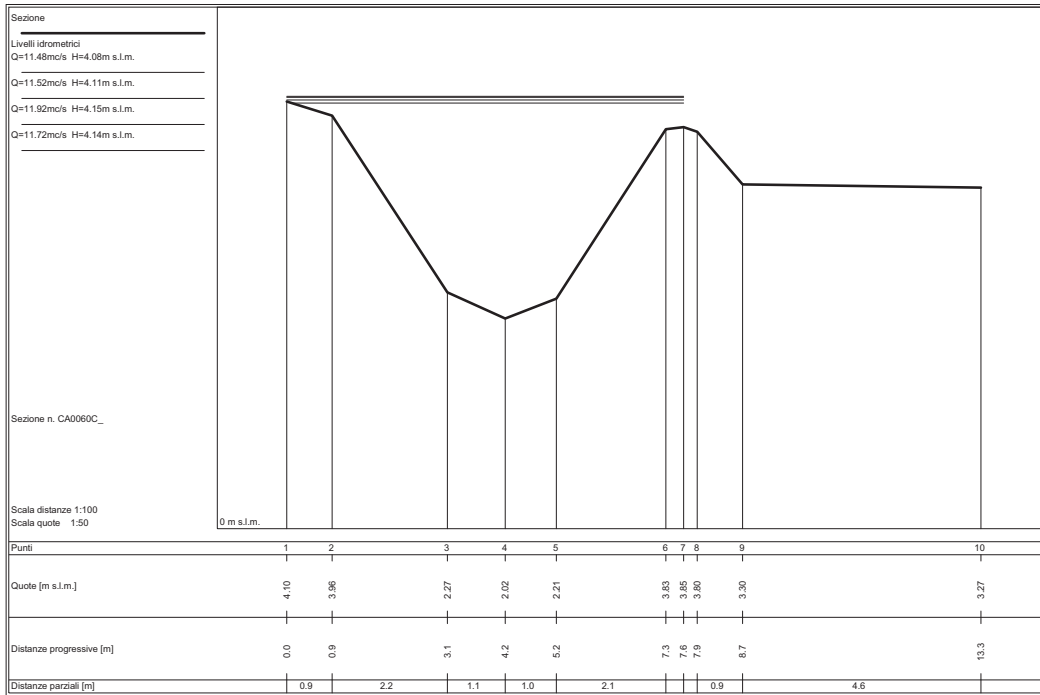
Q=12.56m<sup>3</sup>/s H=4.21m s.l.m.

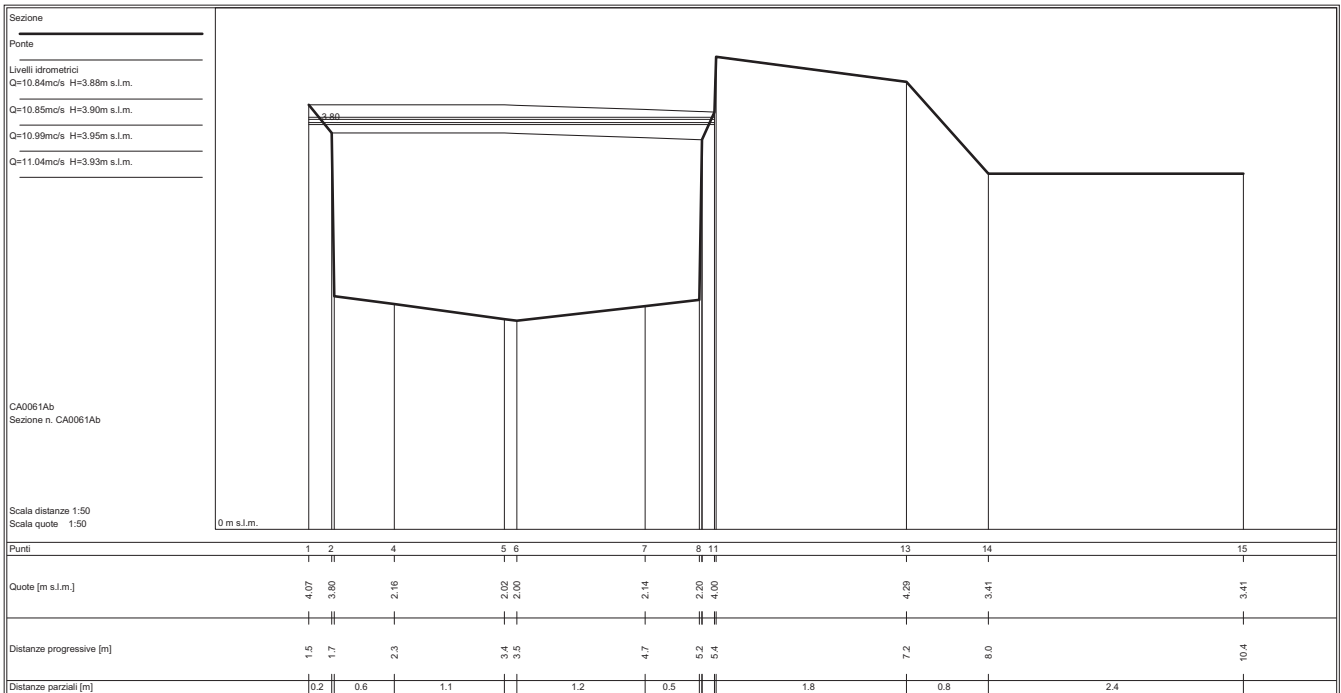
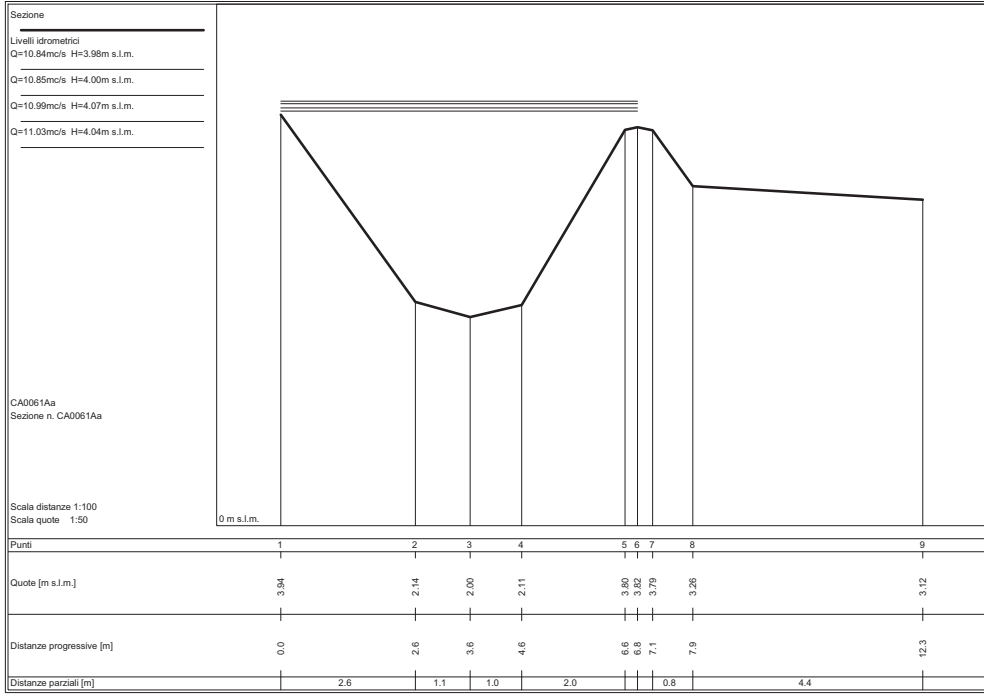
Sezione n. CA0060B\_

Scala distanze 1:50  
Scala quote 1:50

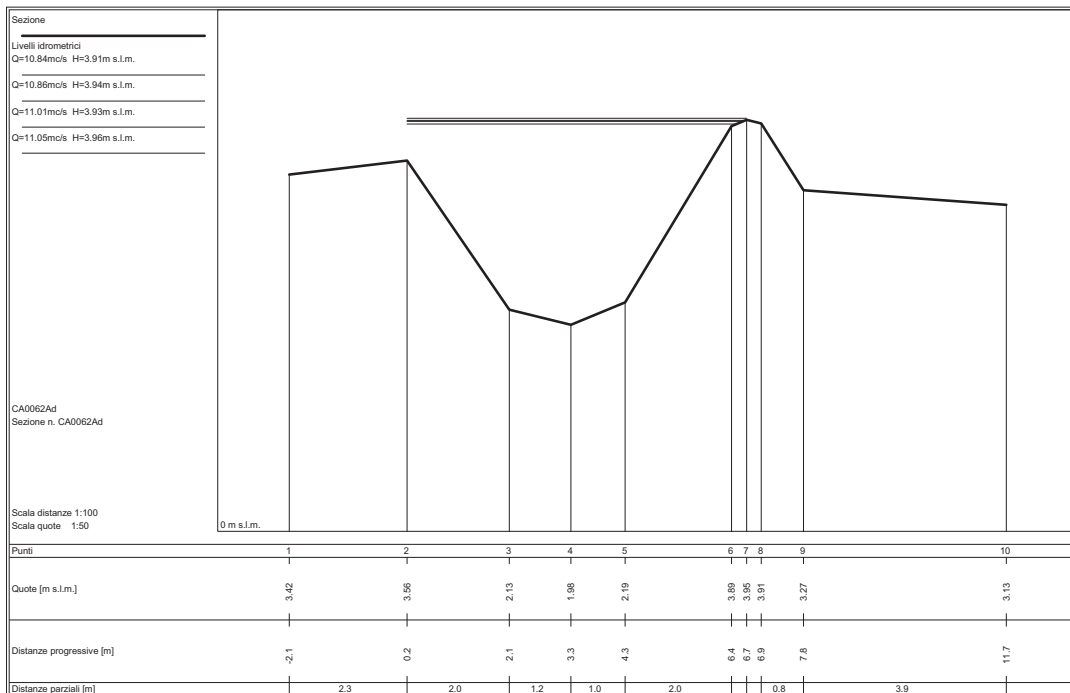
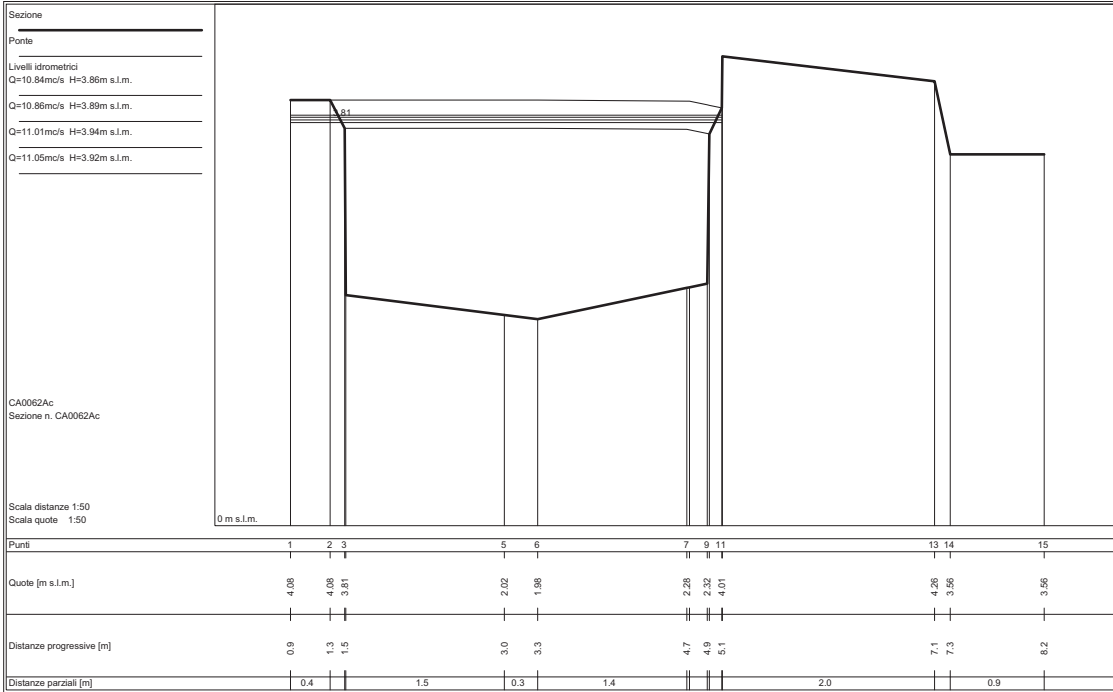


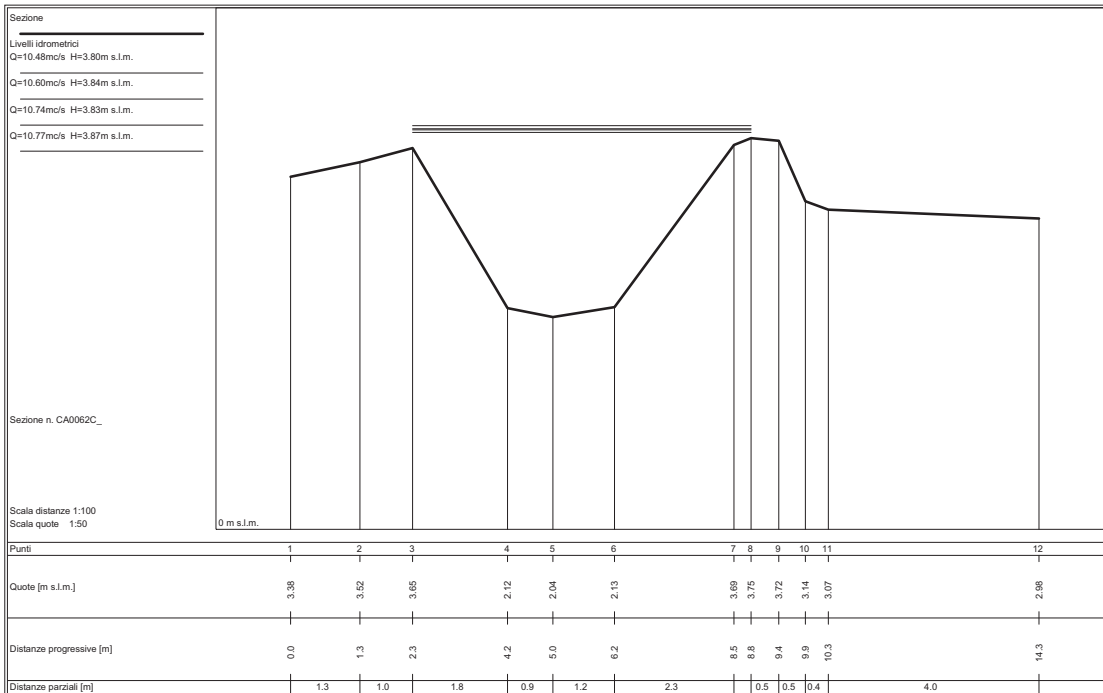
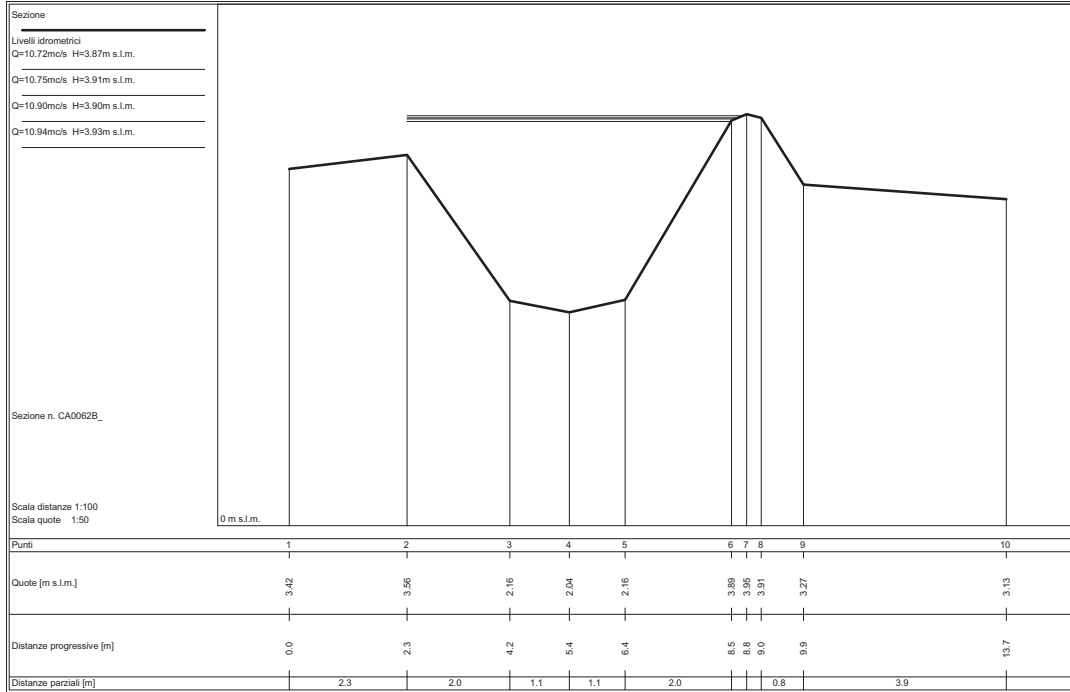
Punti	1	2	3	4	5	6
Quote [m s.l.m.]	3.95	3.90	2.31	2.29	2.38	3.97
Distanze progressive [m]	0.0	1.1	4.7	5.5	6.4	8.2
Distanze parziali [m]		1.1	3.7	0.7	1.0	1.7

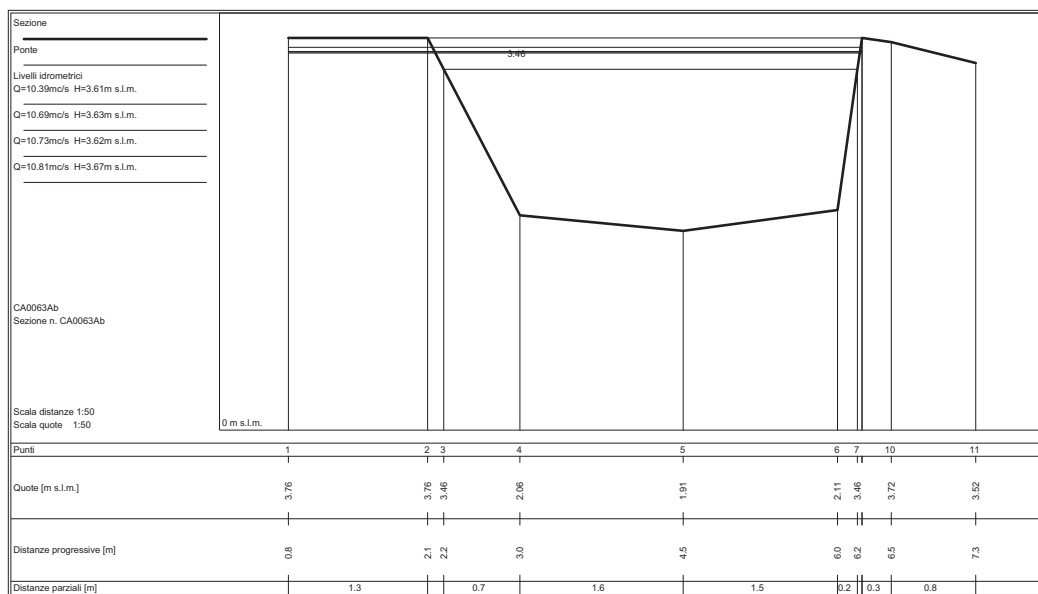
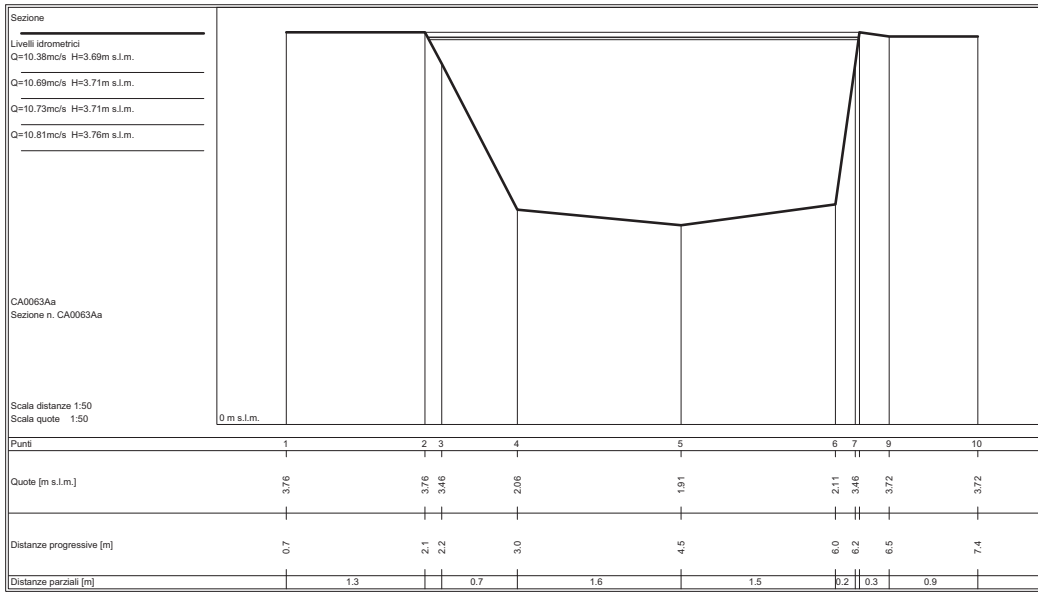


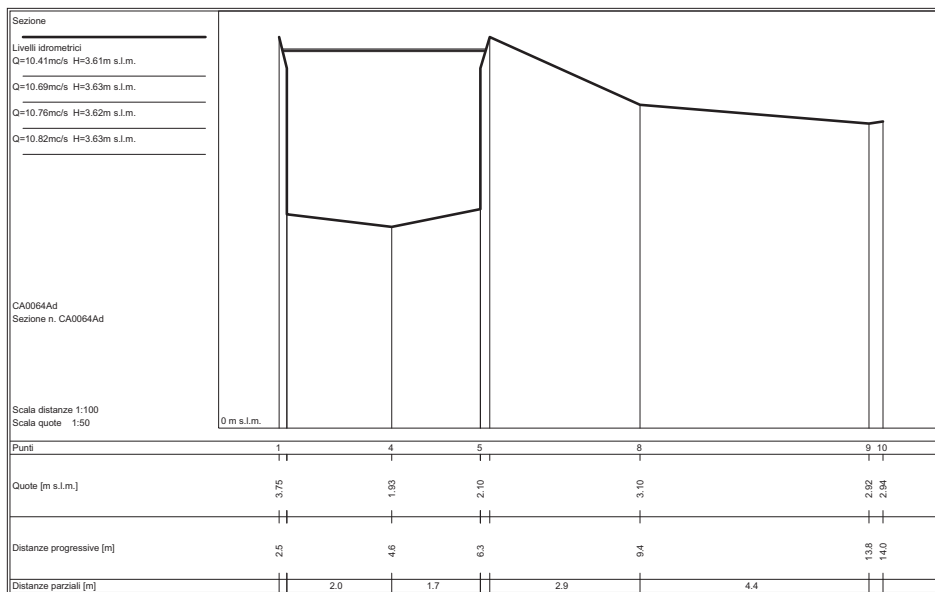
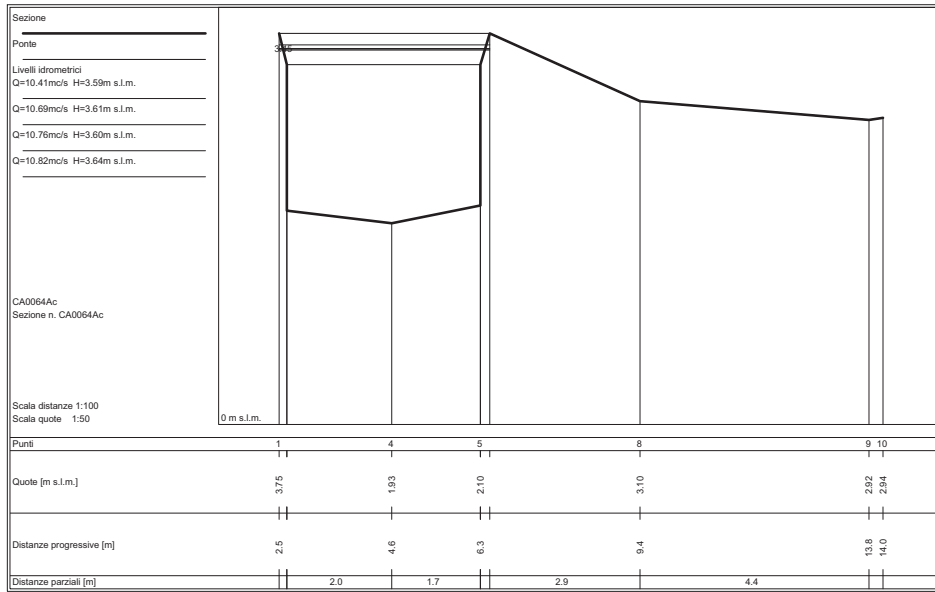


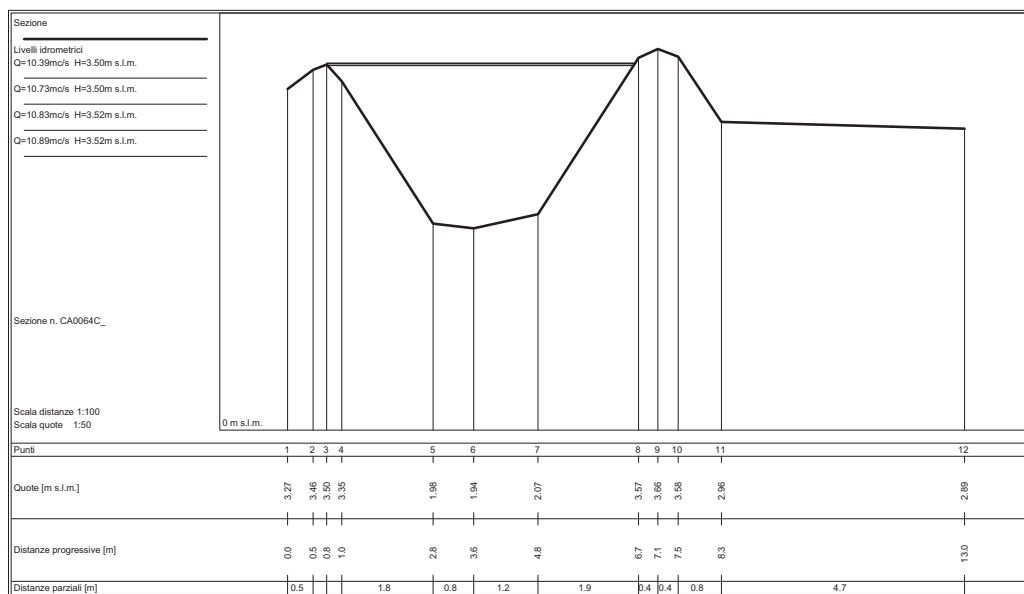
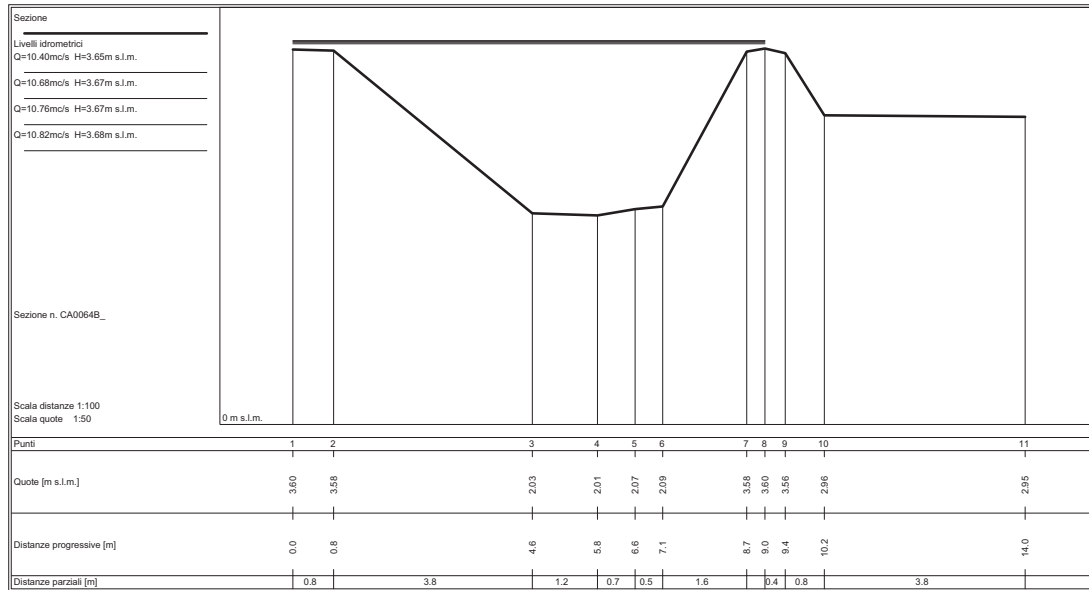


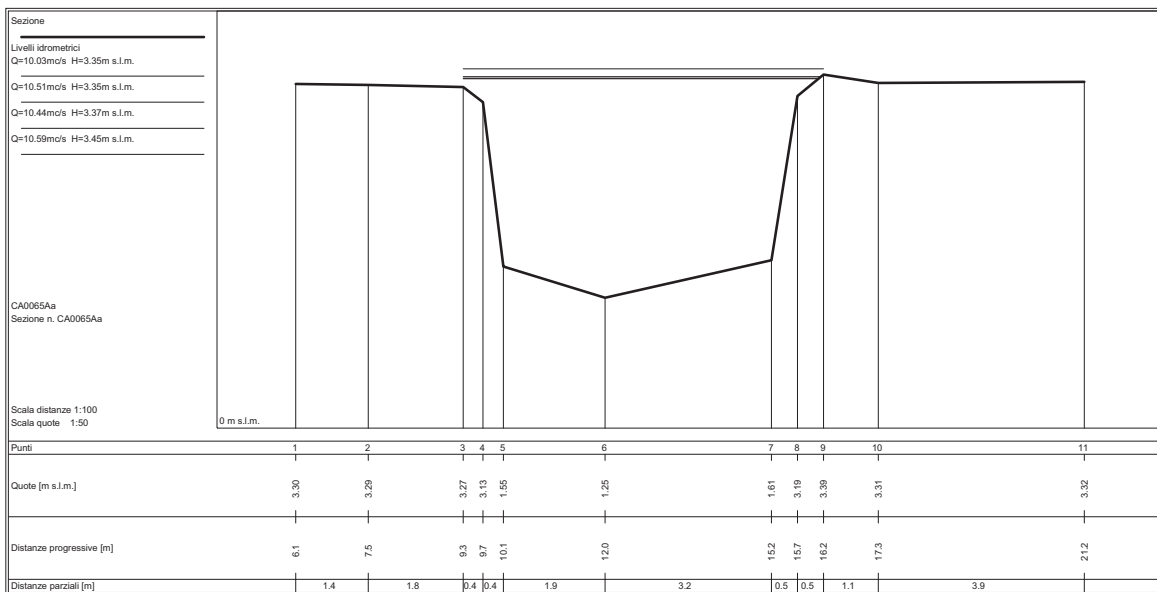
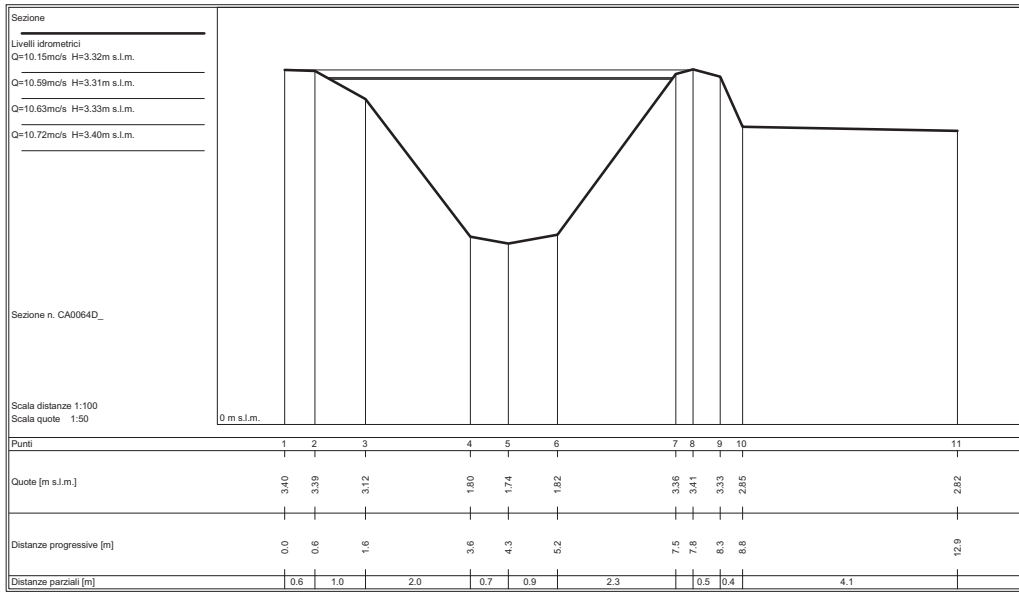


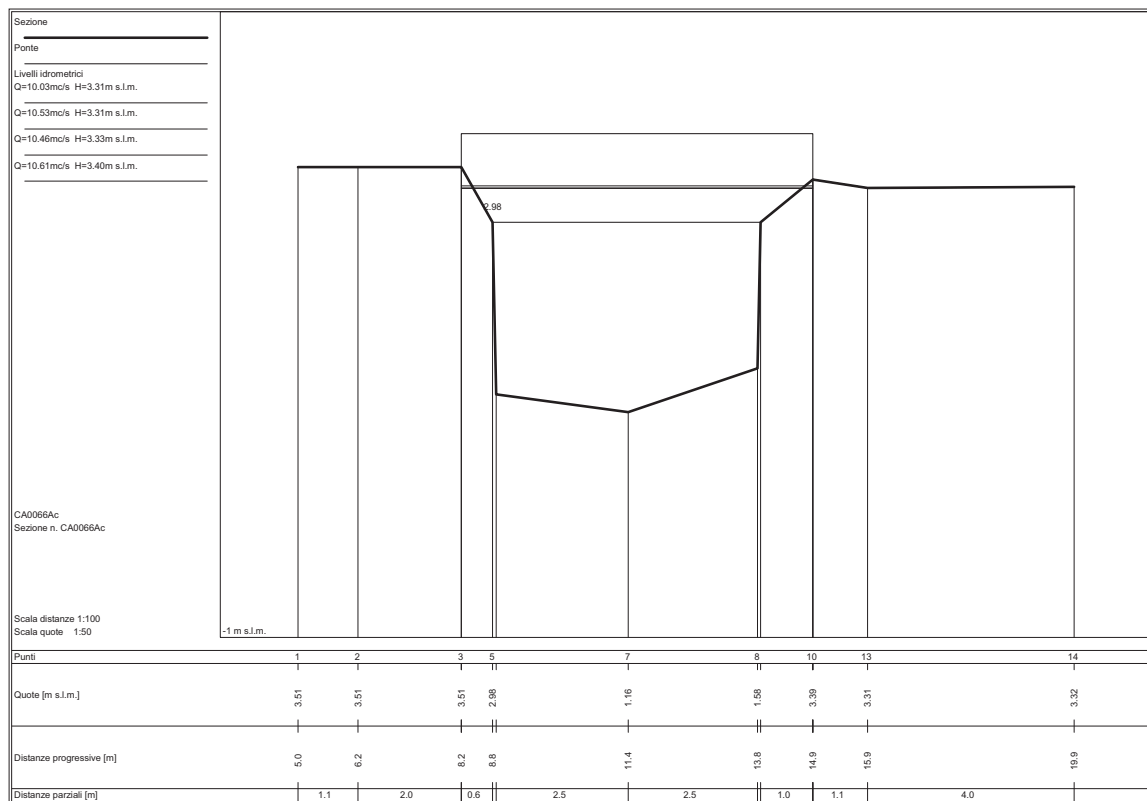
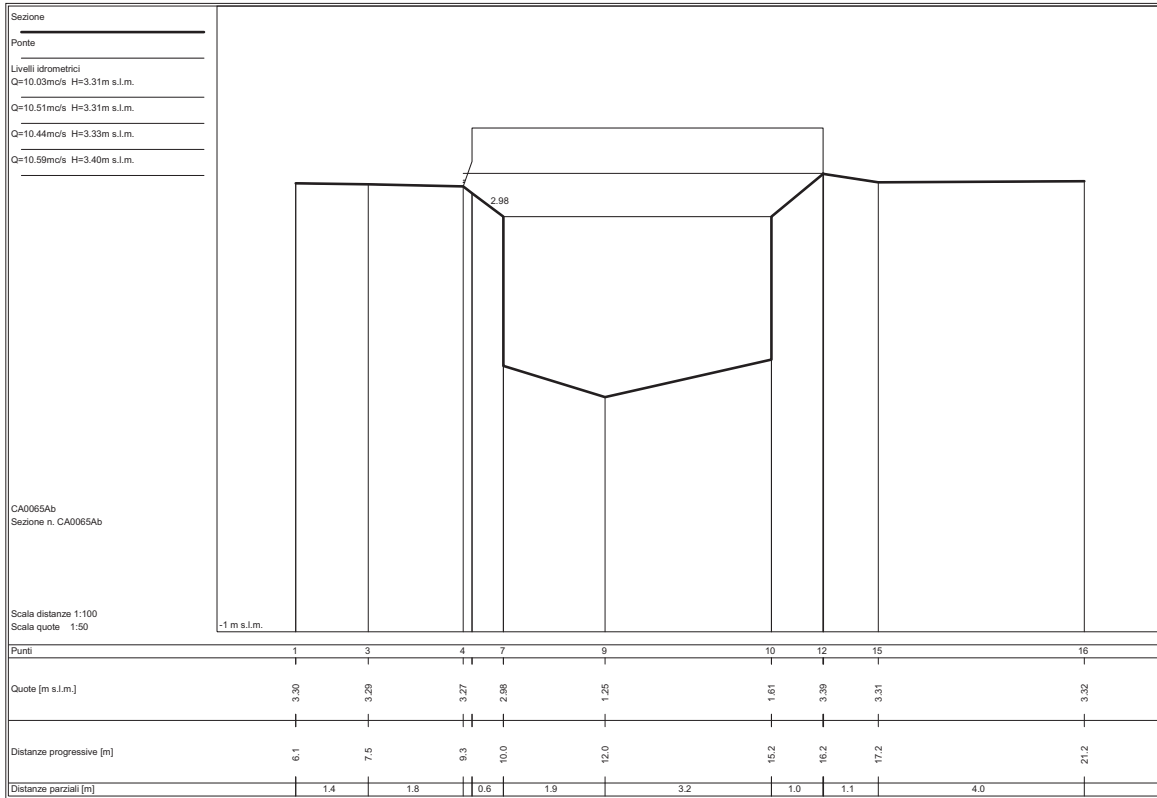


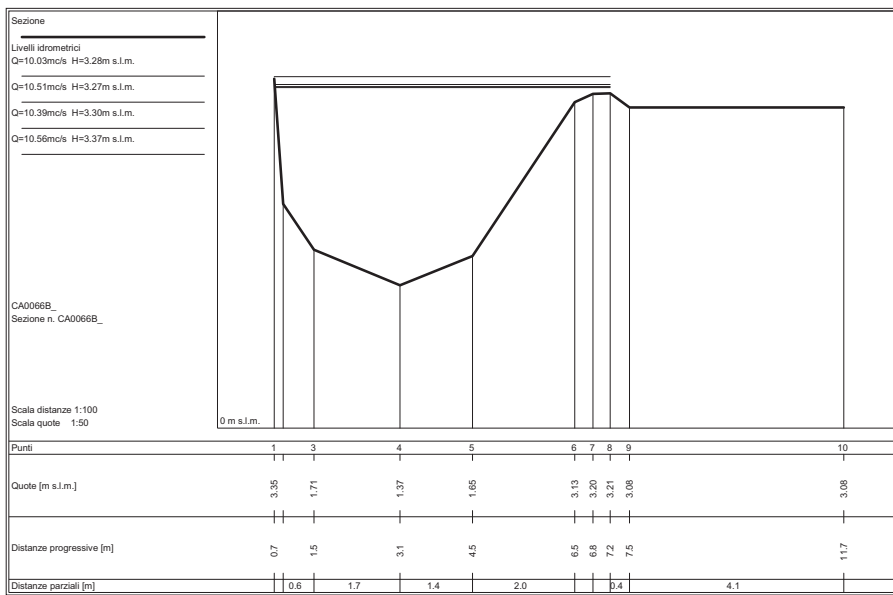
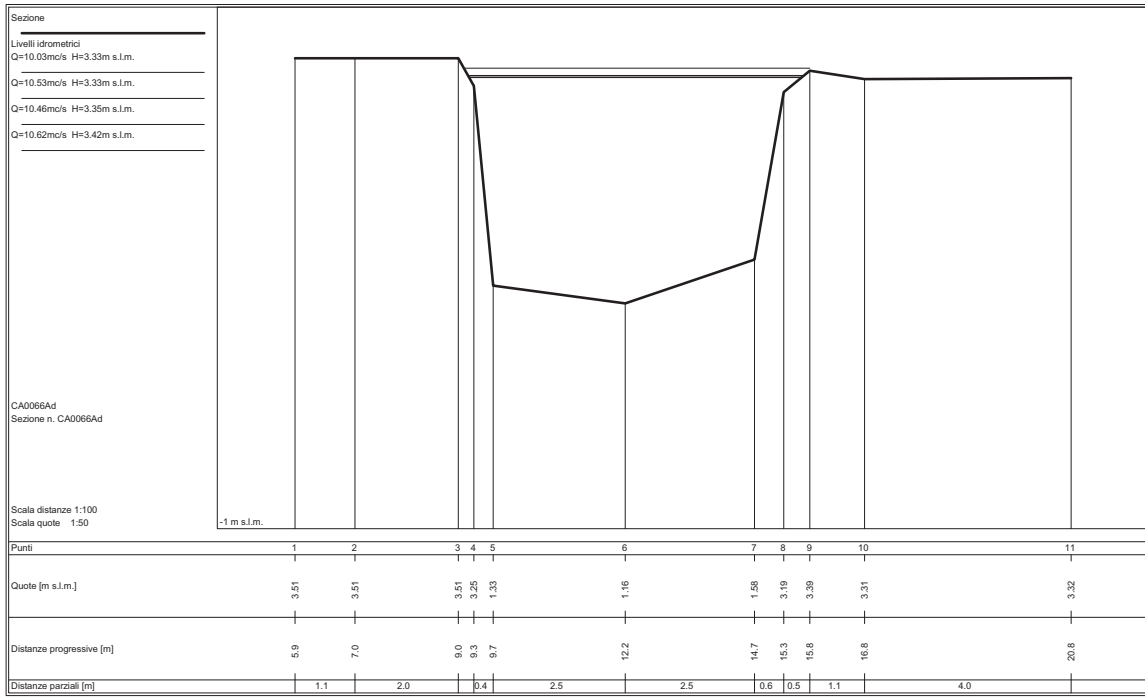




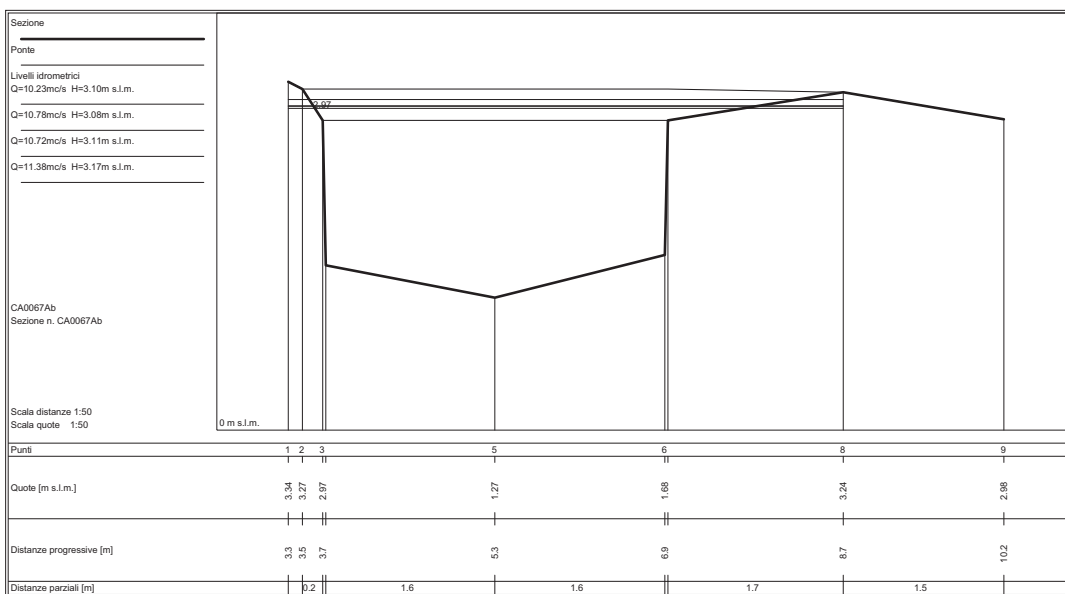
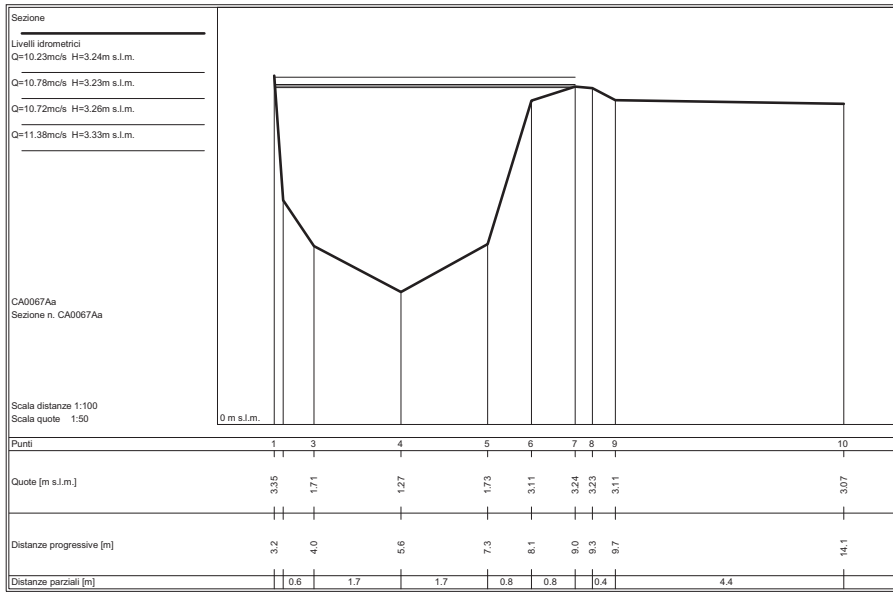


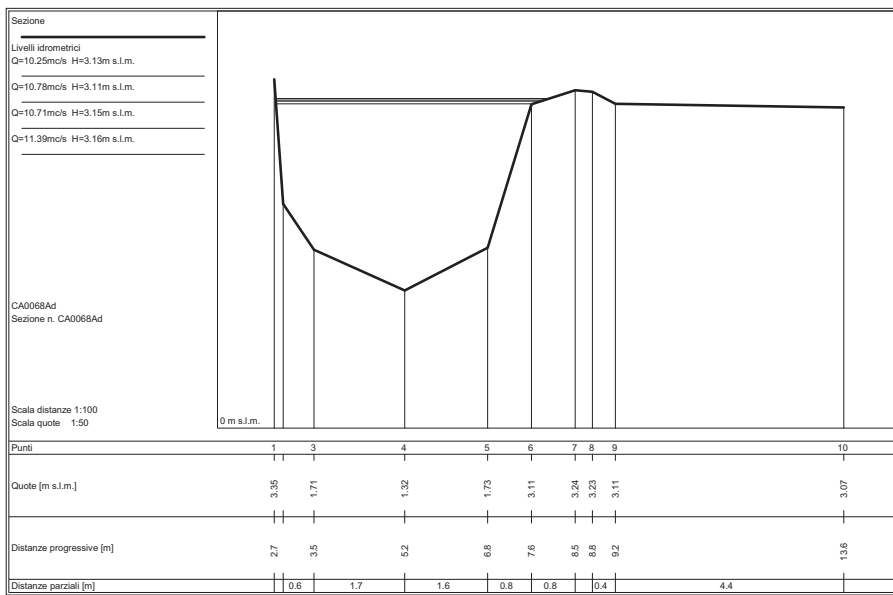
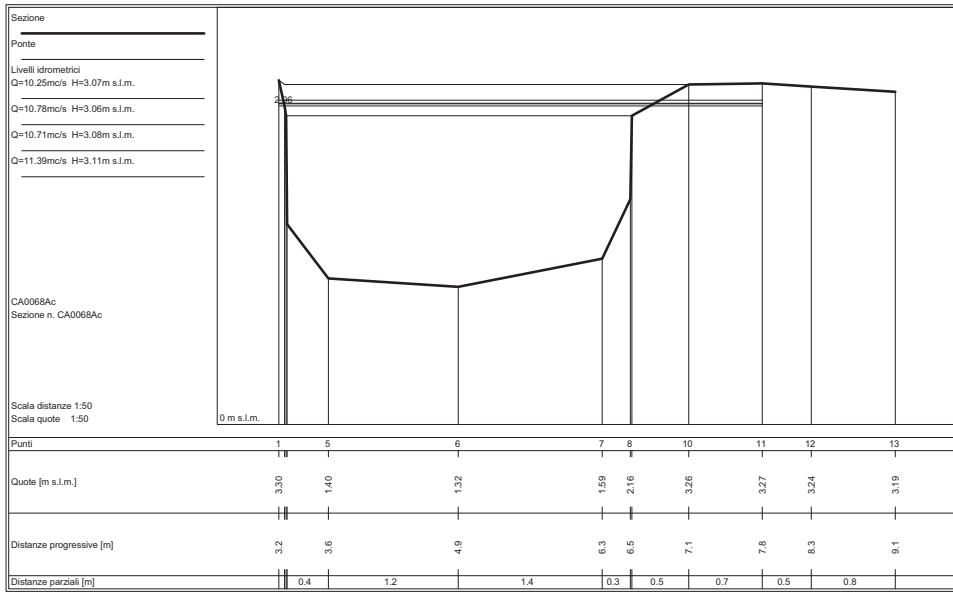


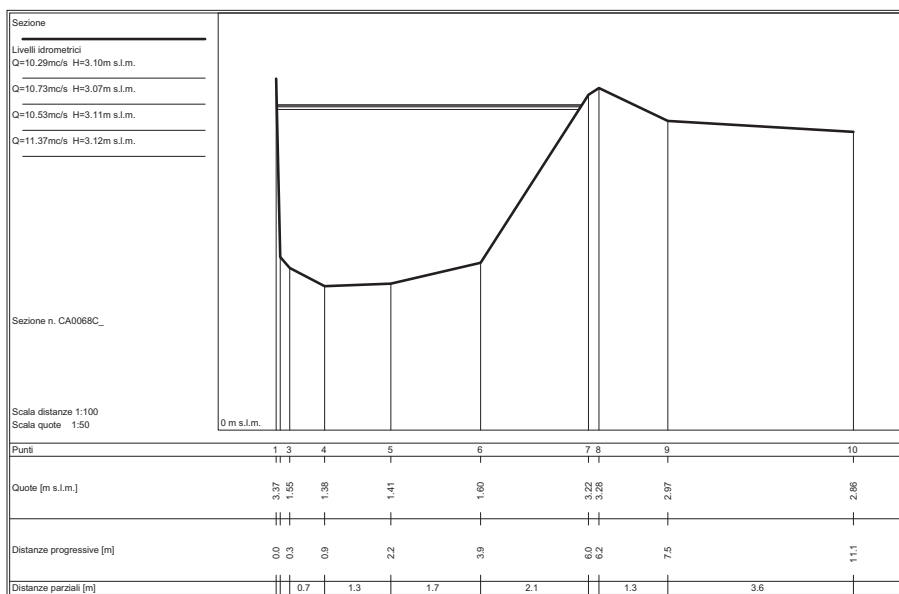
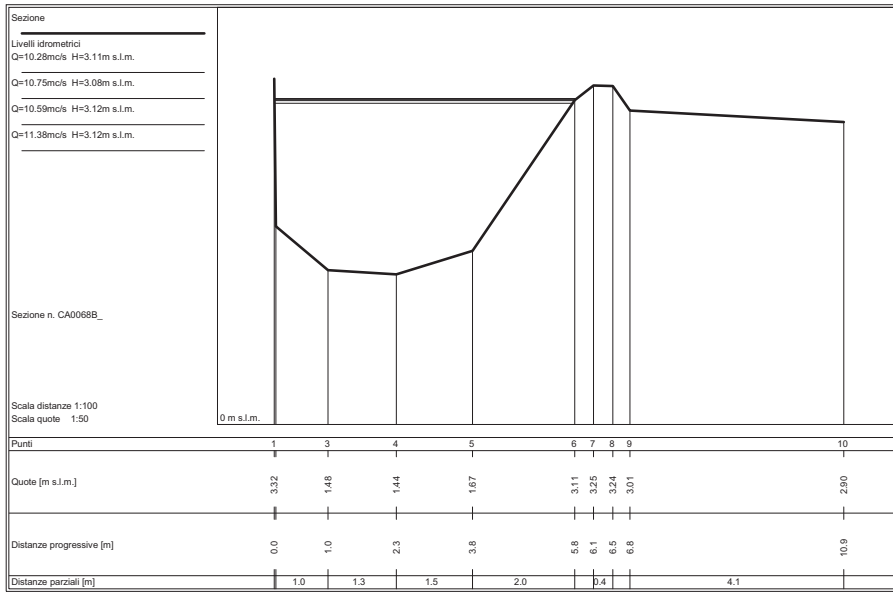


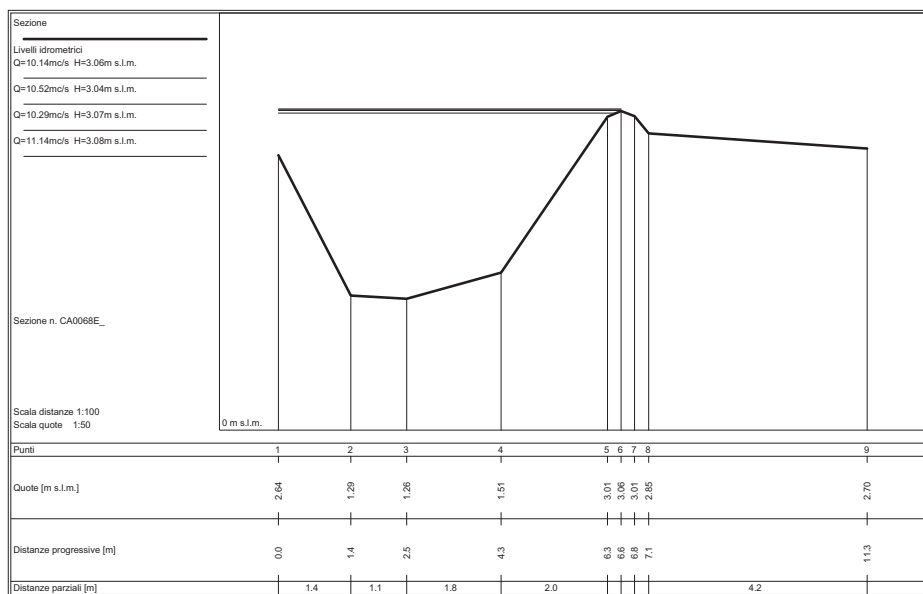
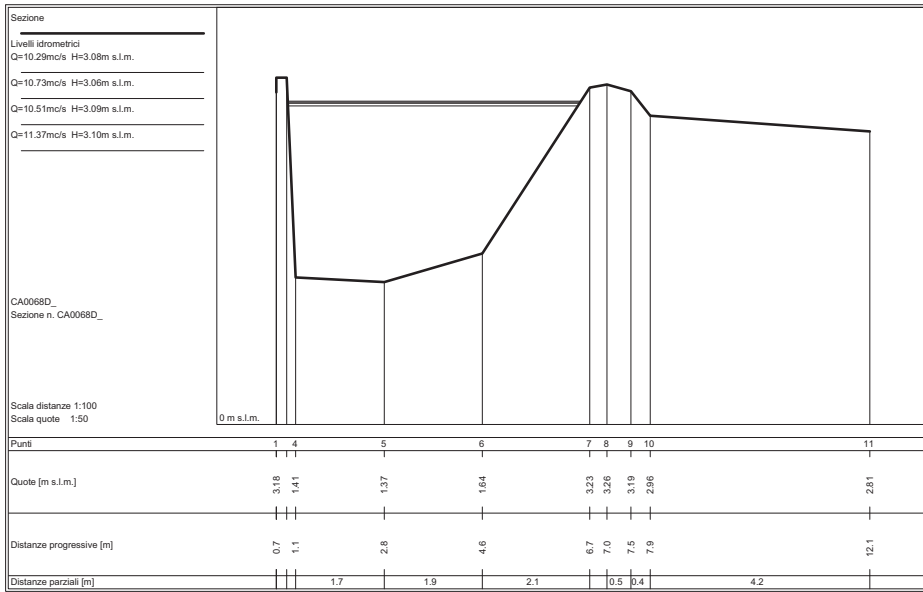










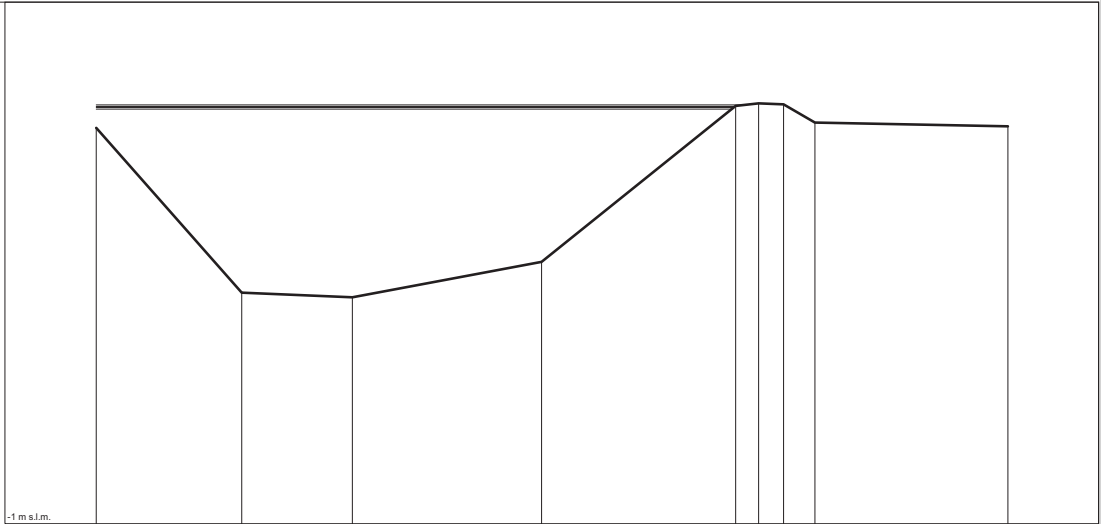


Sezione

Livelli idrometrici  
 Q=10.16mc/s H=2.99m s.l.m.  
 Q=10.34mc/s H=2.98m s.l.m.  
 Q=10.27mc/s H=3.00m s.l.m.  
 Q=10.93mc/s H=3.02m s.l.m.

CA0069Aa  
 Sezione n. CA0069Aa

Scala distanze 1:50  
 Scala quote 1:50



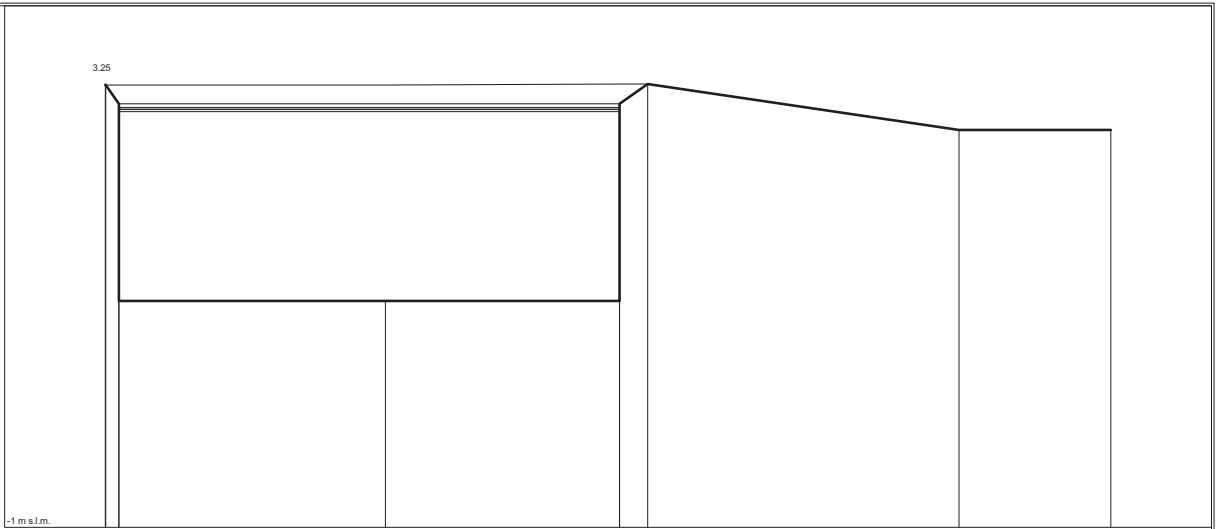
Punti	1	2	3	4	5	6	7	8	9
Quote [m s.l.m.]	2.90	1.22	1.17	1.51	3.01	3.03	3.02	2.85	2.81
Distanze progressive [m]	3.5	4.9	5.9	7.7	9.6	9.8	10.1	10.4	12.2
Distanze parziali [m]		1.4	1.1	1.8	1.9	0.2	0.2	0.3	1.8

Sezione

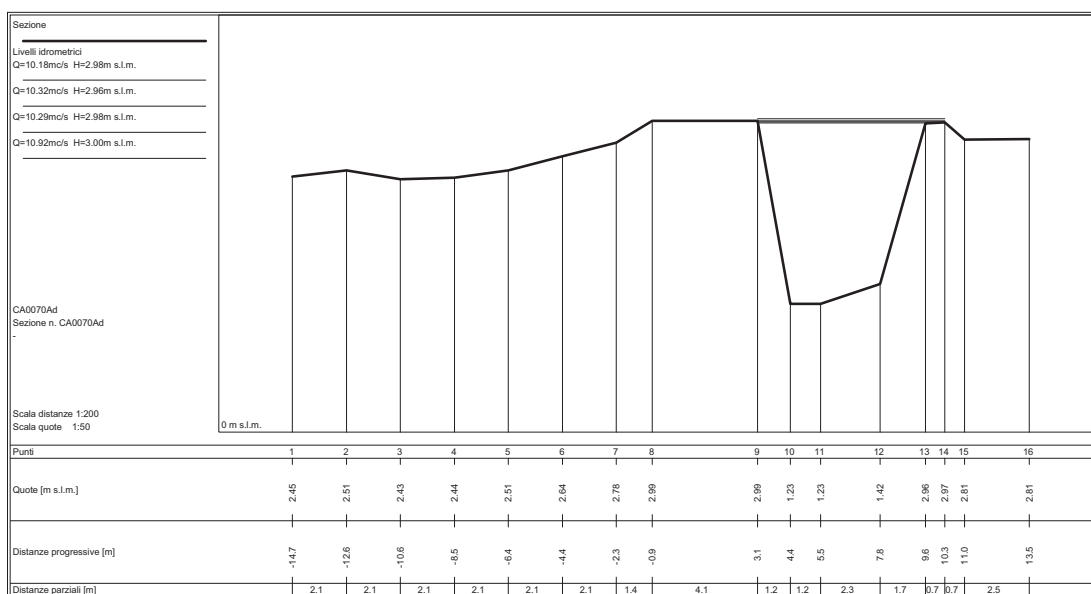
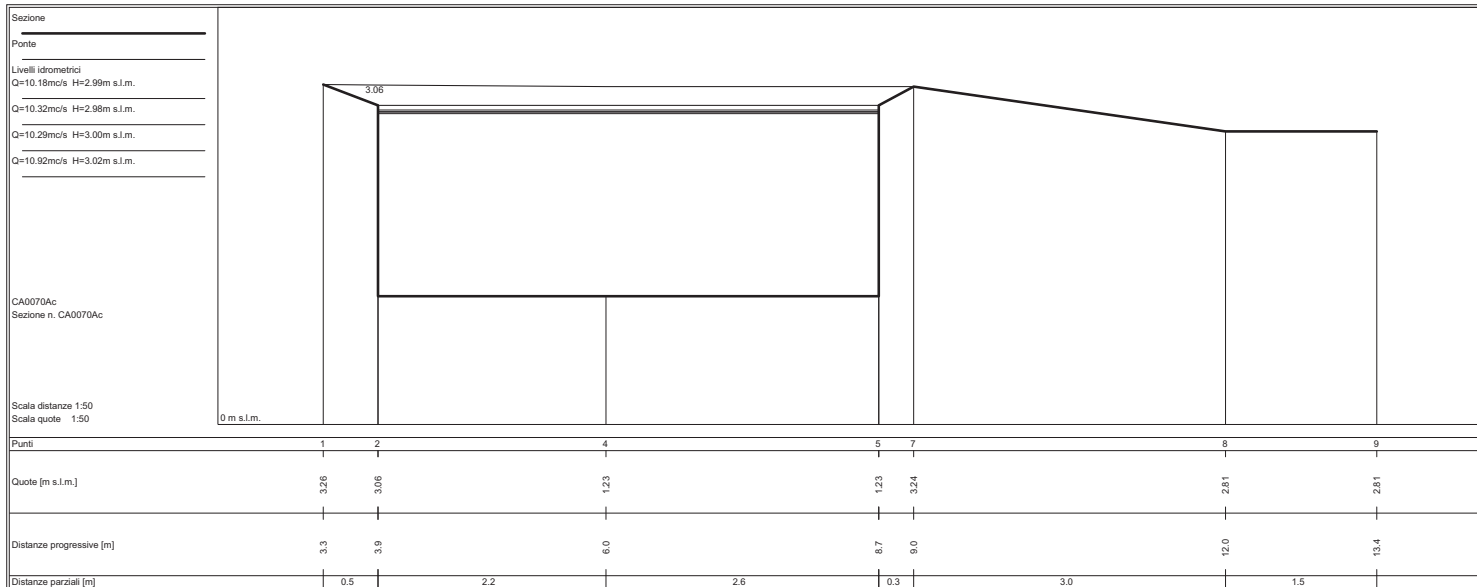
Ponte  
 Livelli idrometrici  
 Q=10.17mc/s H=3.00m s.l.m.  
 Q=10.33mc/s H=2.99m s.l.m.  
 Q=10.28mc/s H=3.01m s.l.m.  
 Q=10.93mc/s H=3.03m s.l.m.

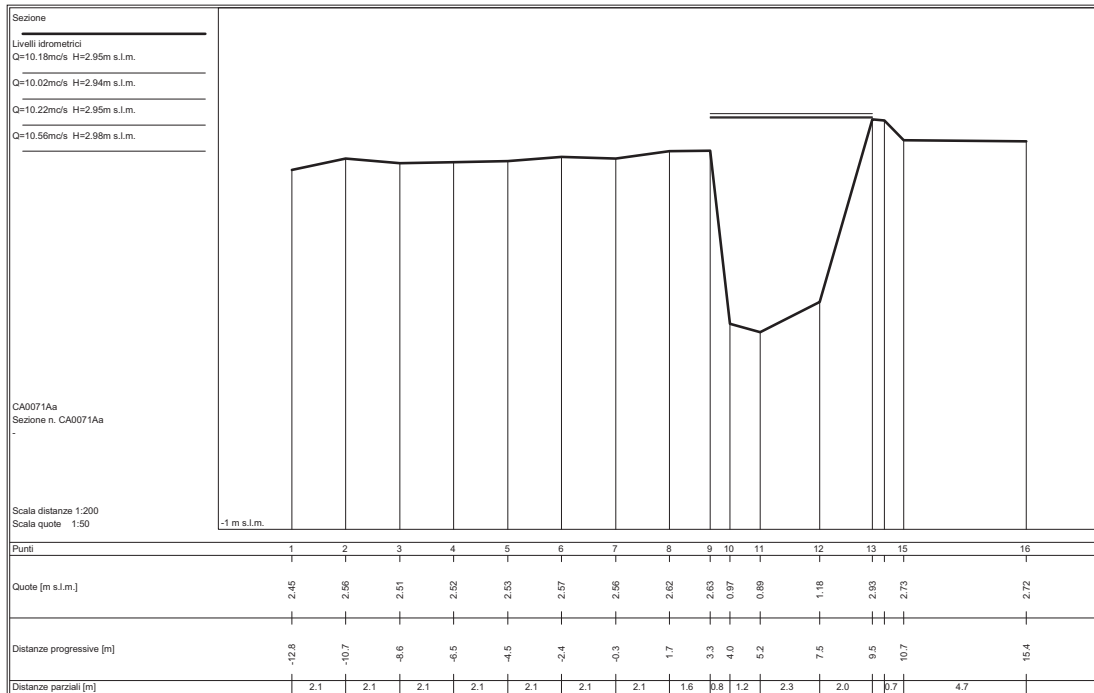
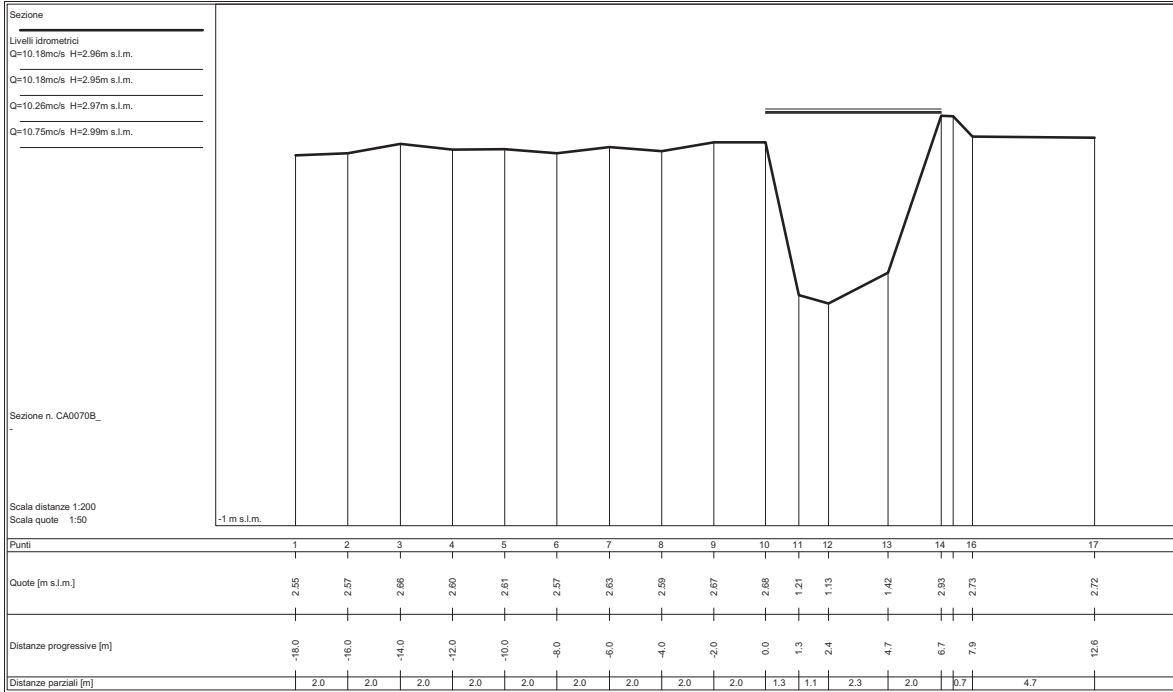
CA0069Ab  
 Sezione n. CA0069Ab

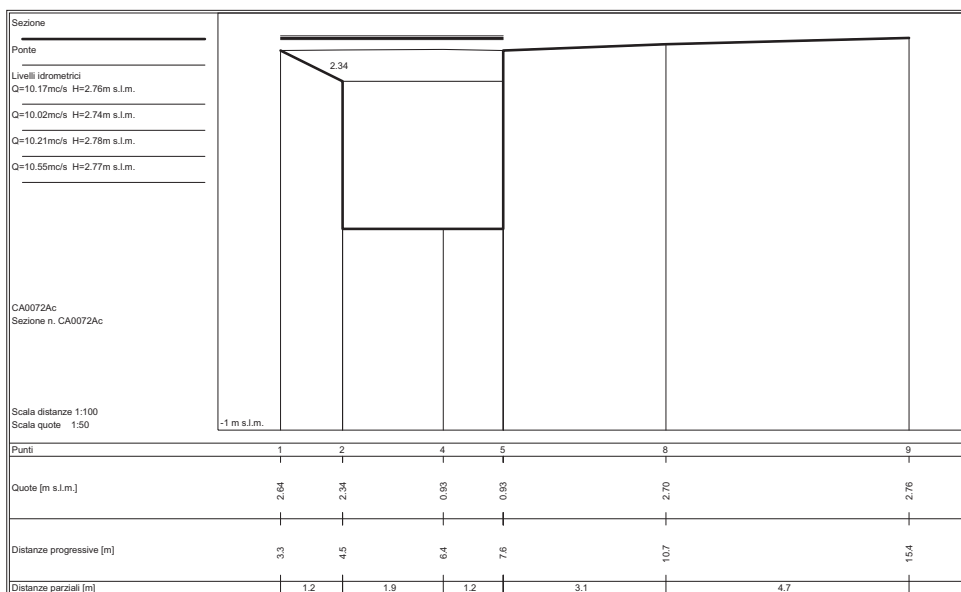
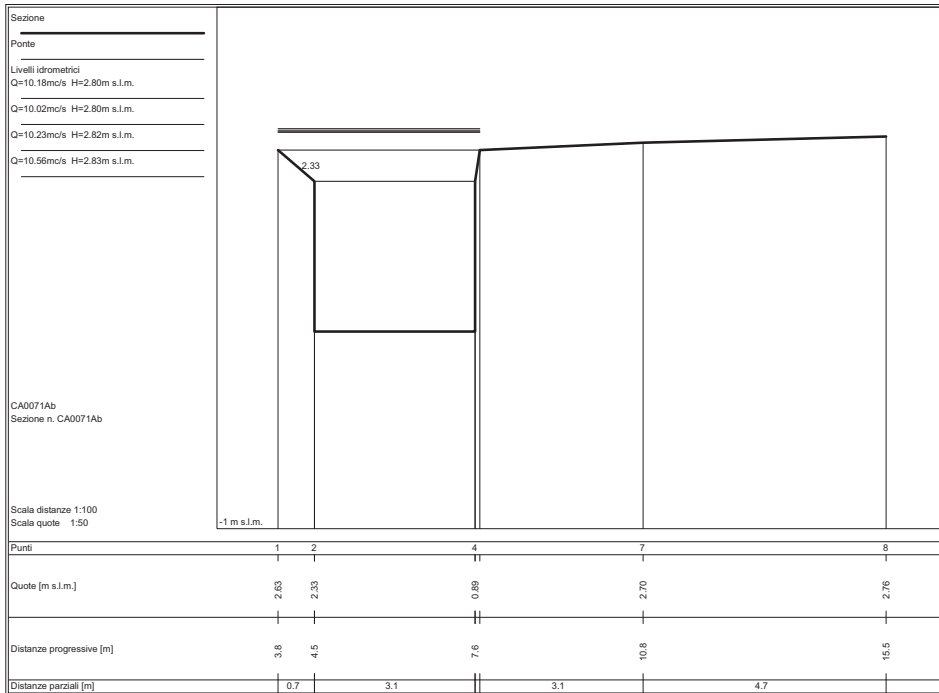
Scala distanze 1:50  
 Scala quote 1:50



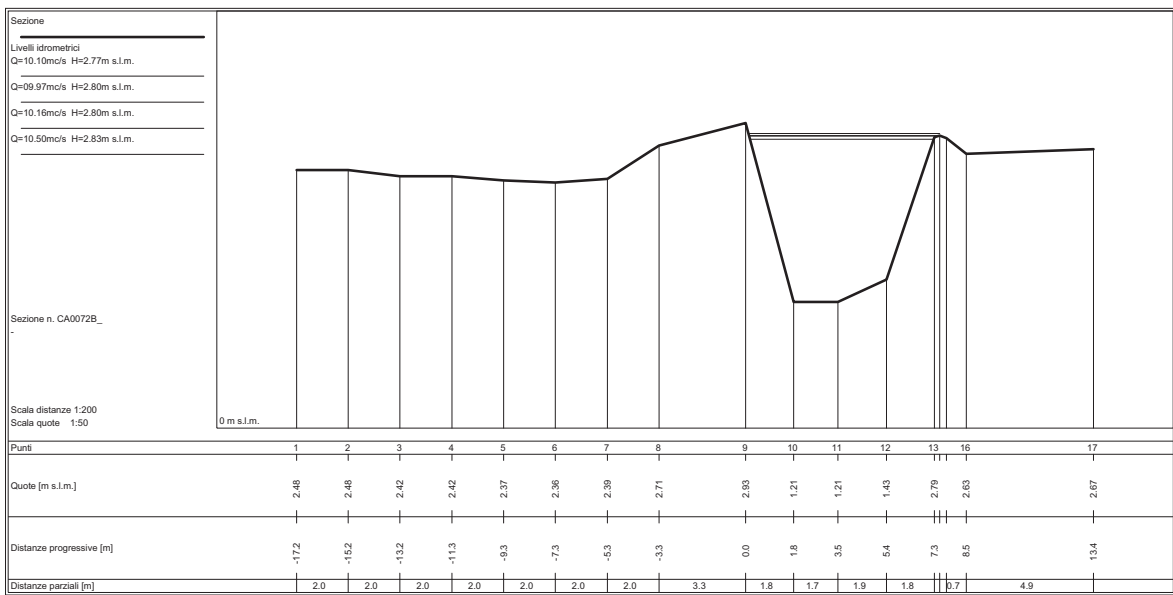
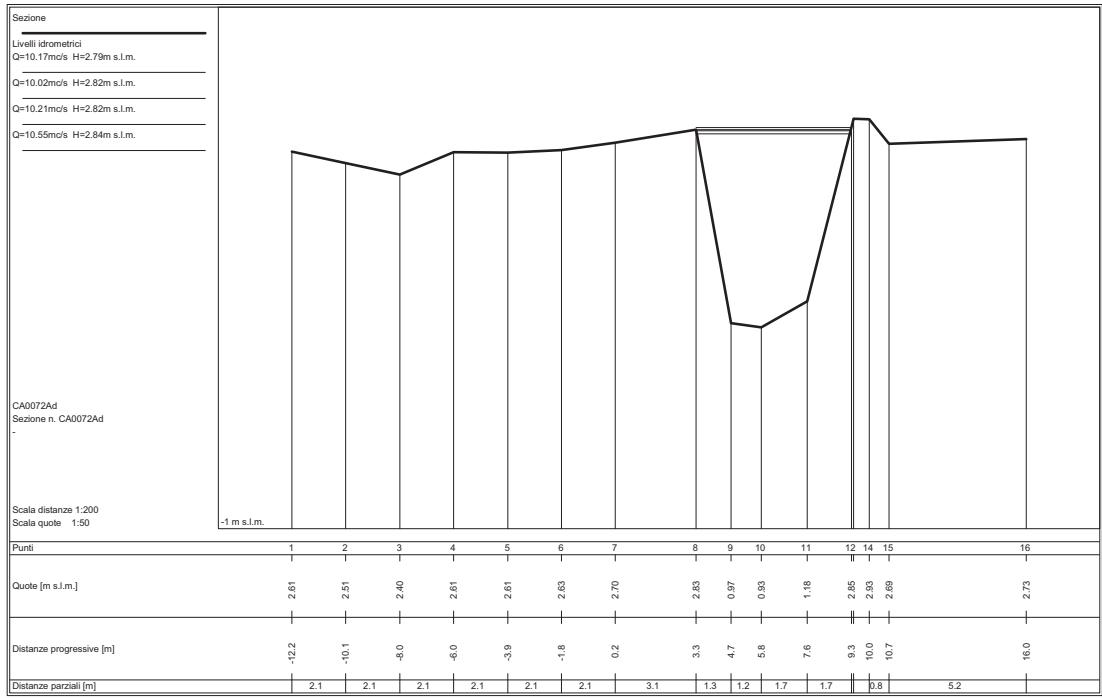
Punti	1	3	5	6	8	9	10
Quote [m s.l.m.]	3.24	3.06	1.17	1.17	3.25	2.81	2.81
Distanze progressive [m]	3.8	3.9	6.5	8.7	9.0	12.0	13.5
Distanze parziali [m]			2.6	2.2	0.3	3.0	1.5

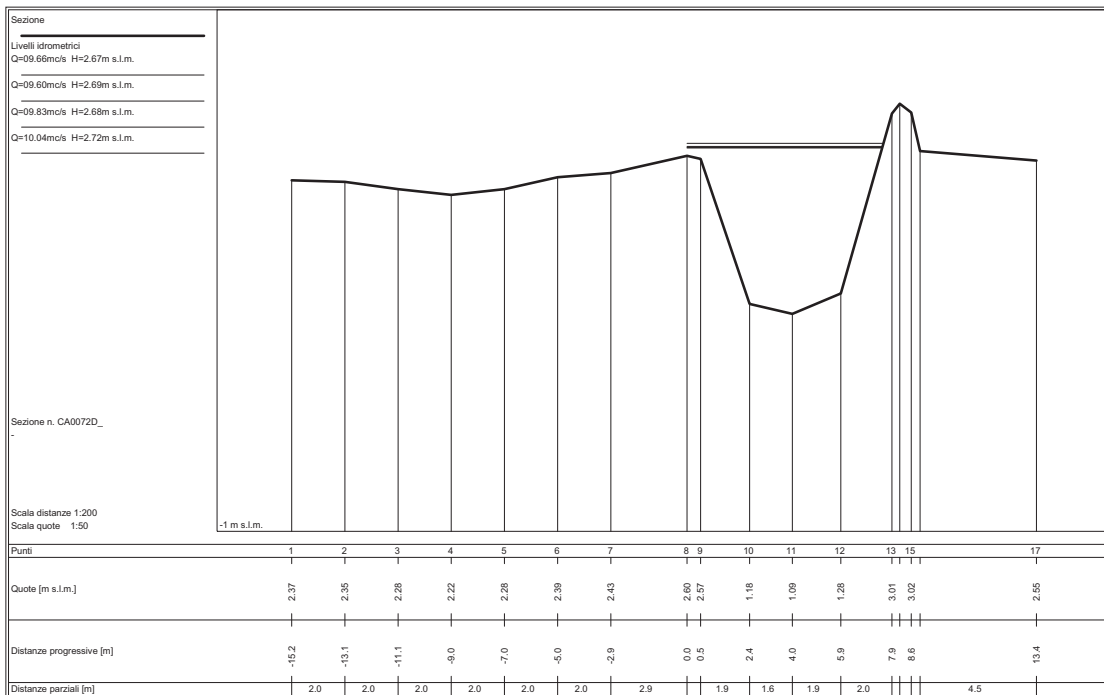
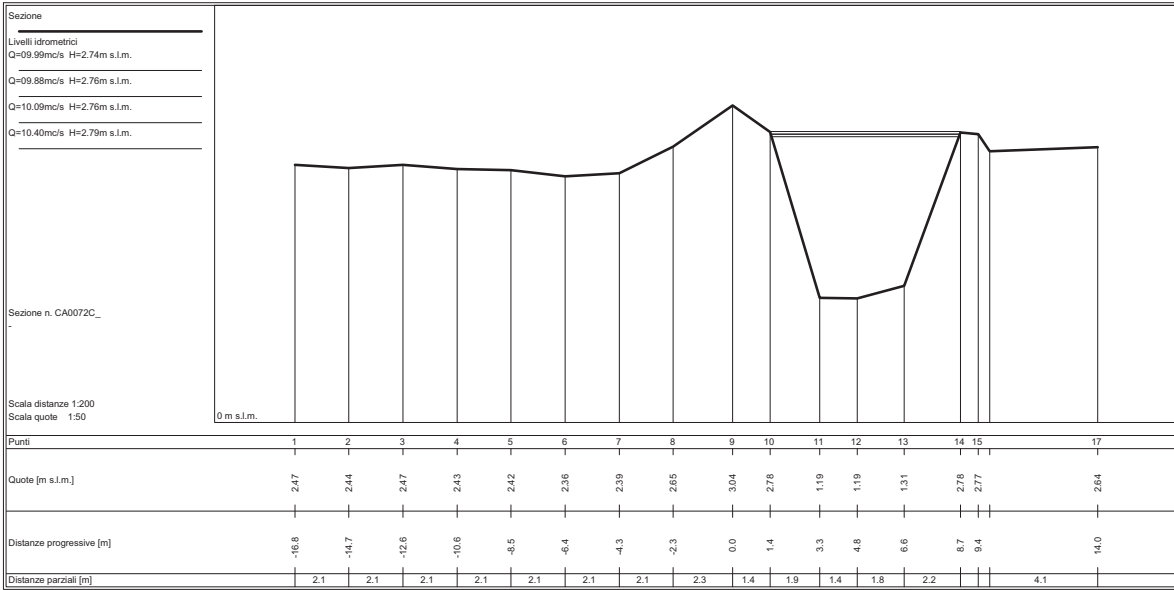


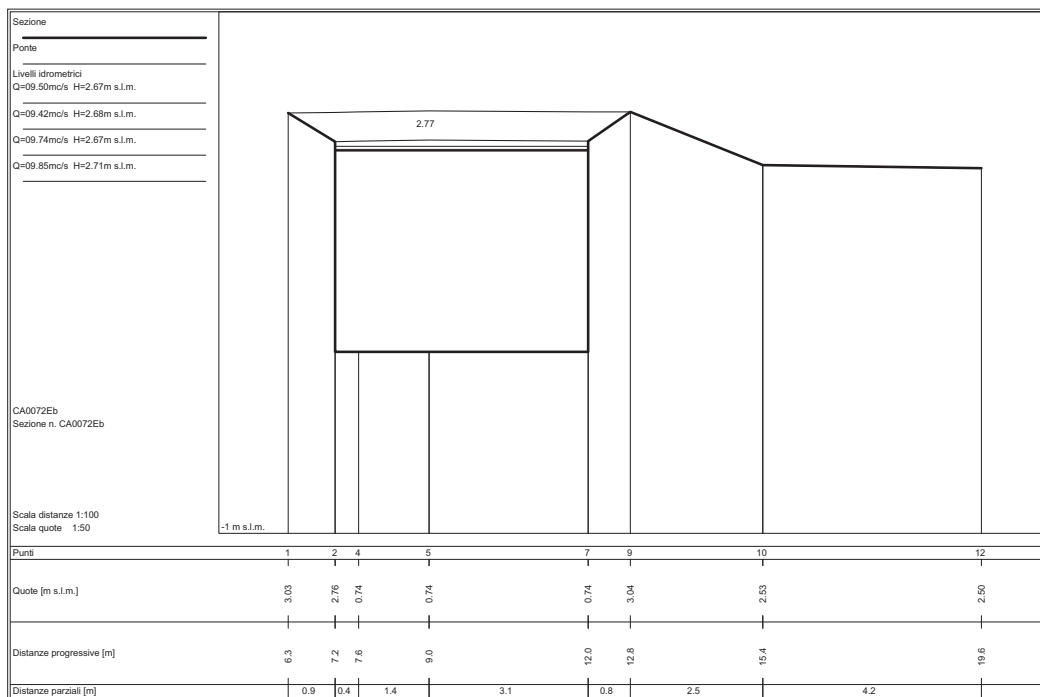
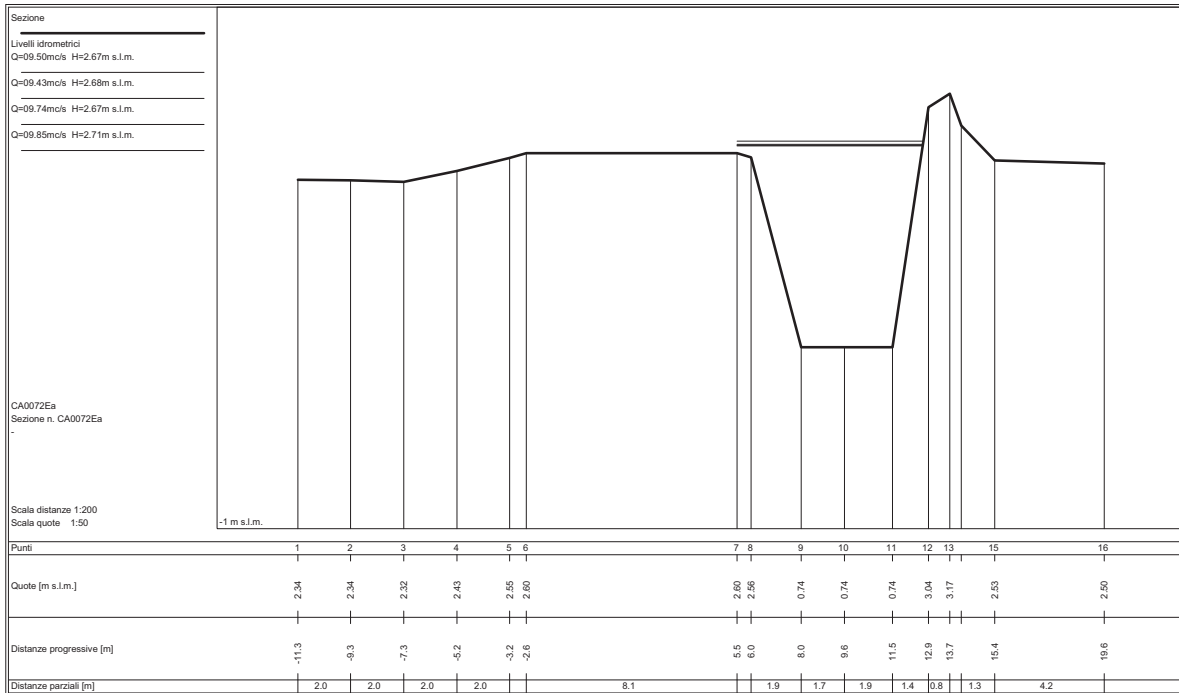


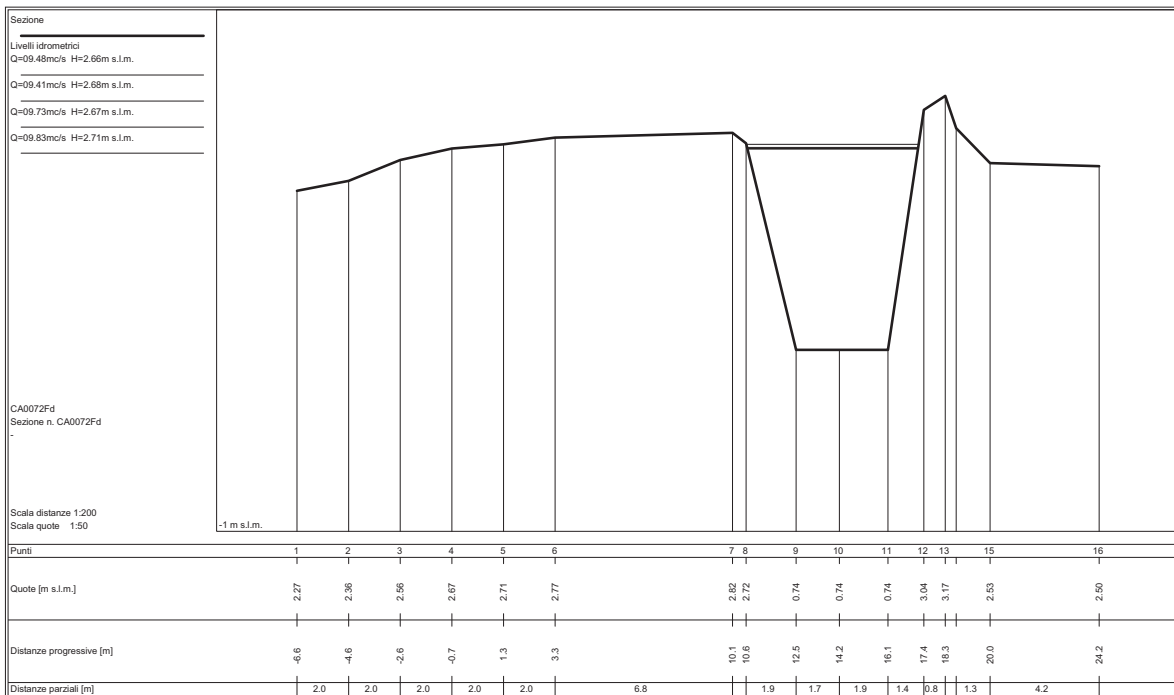
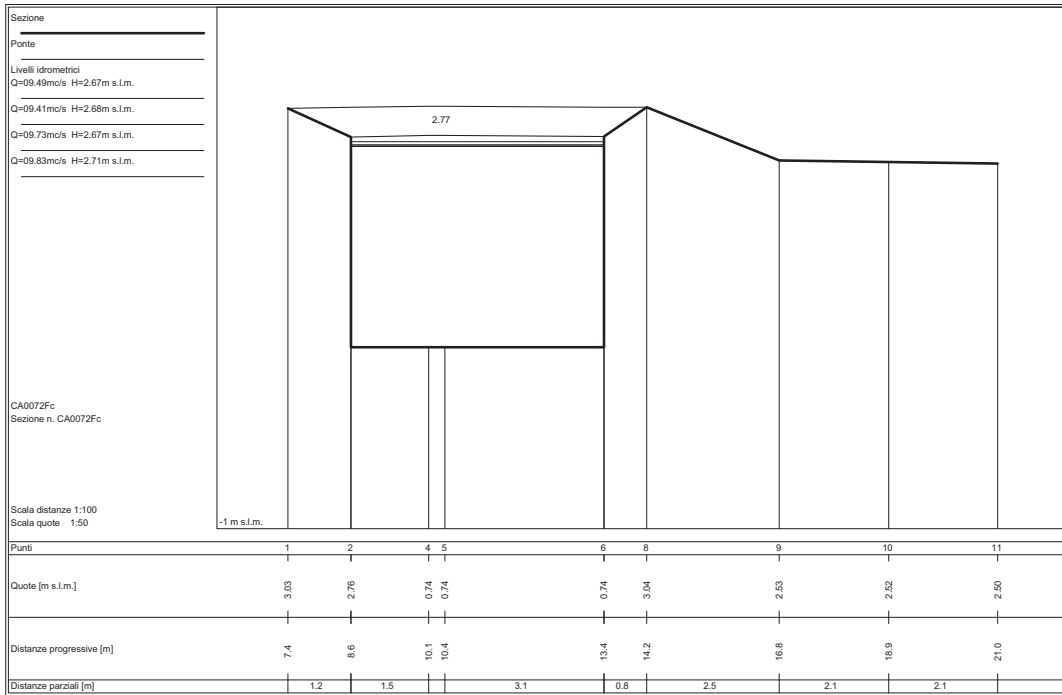


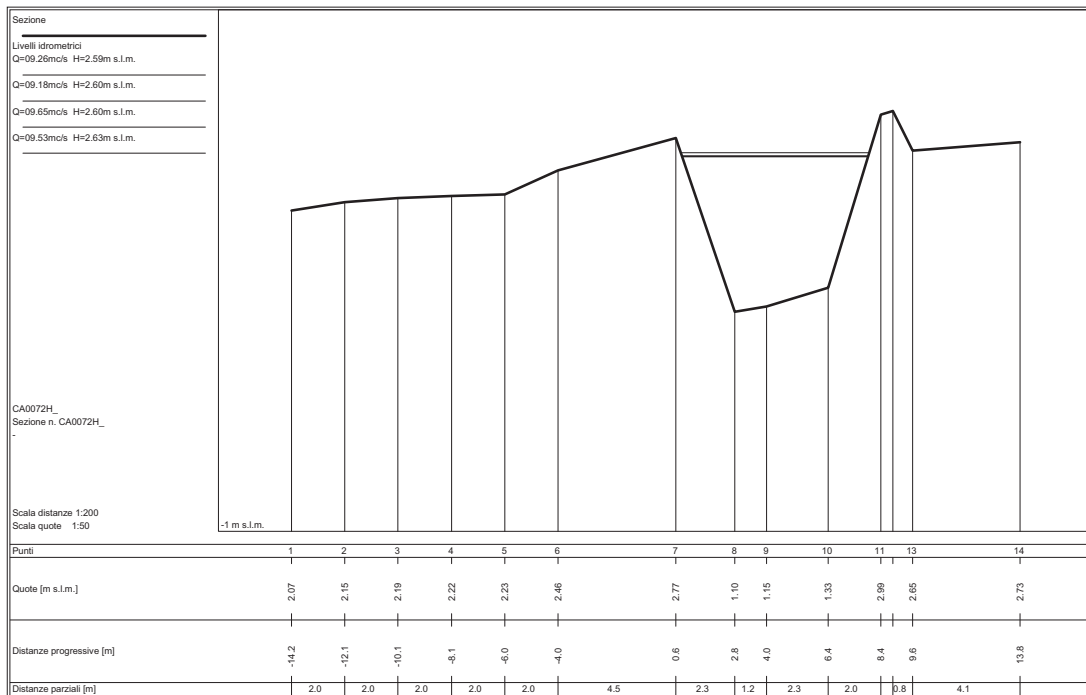
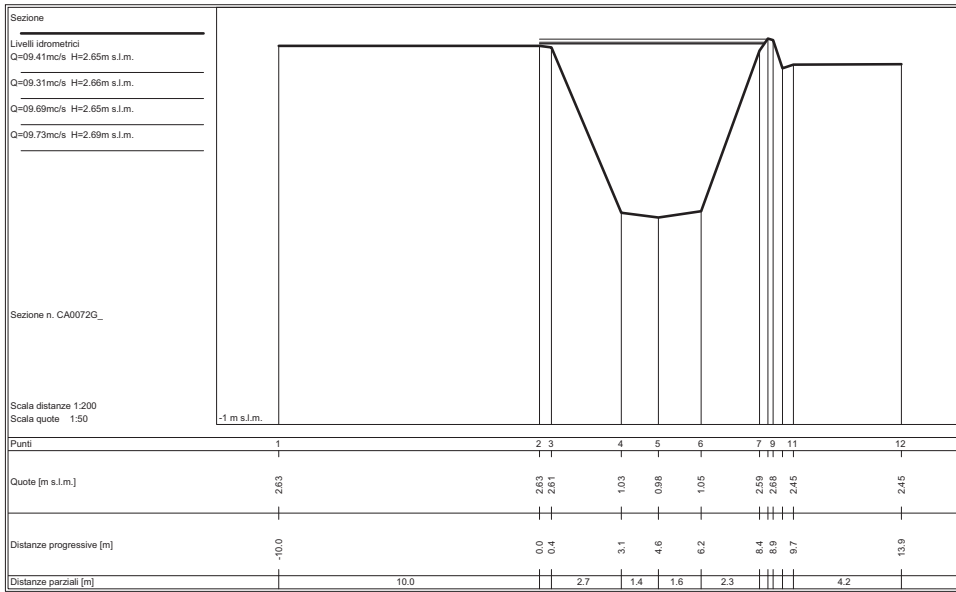


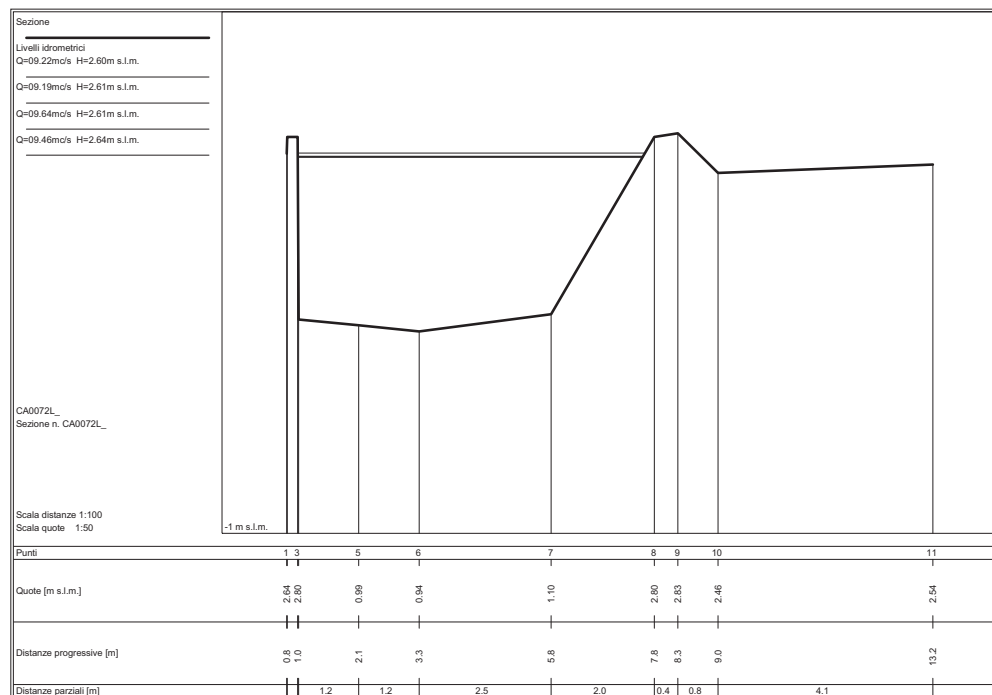
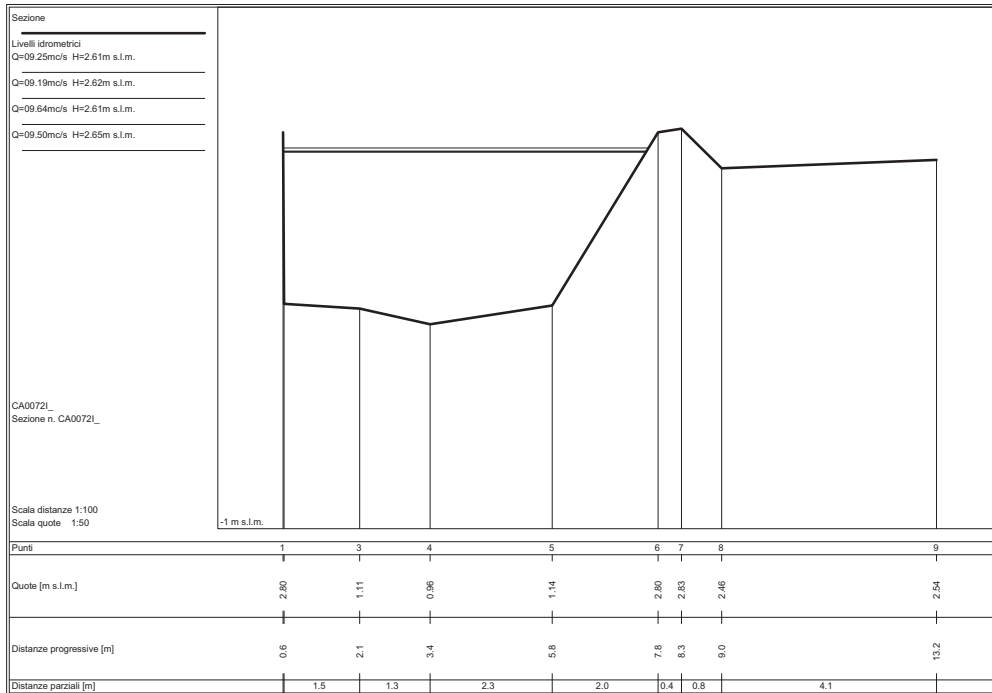


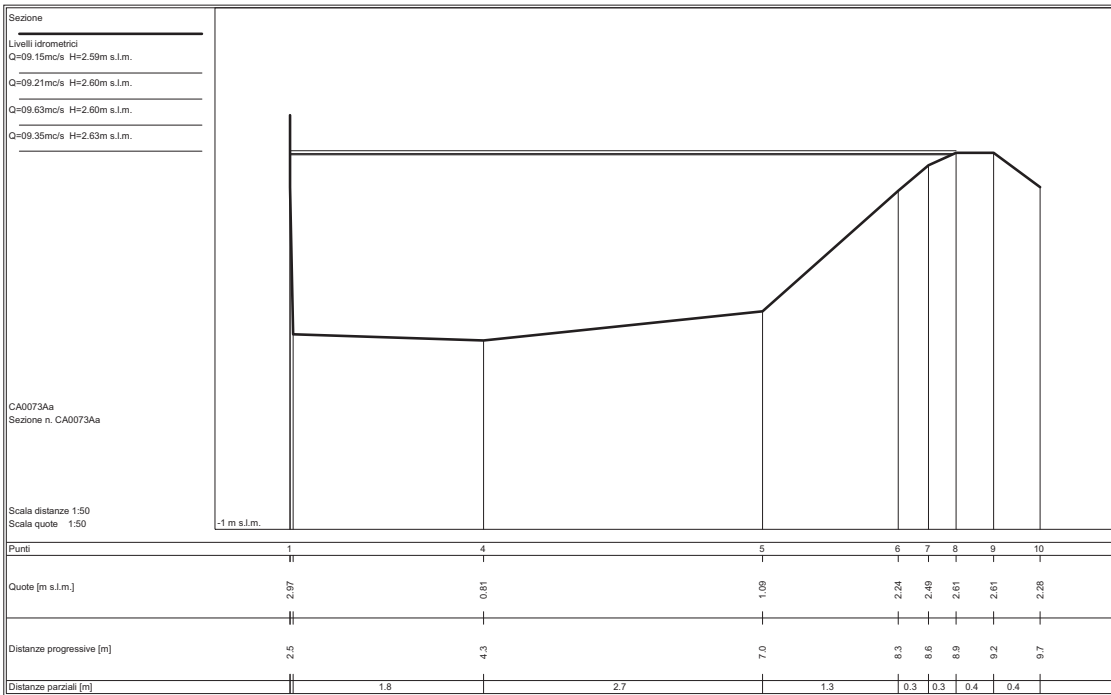
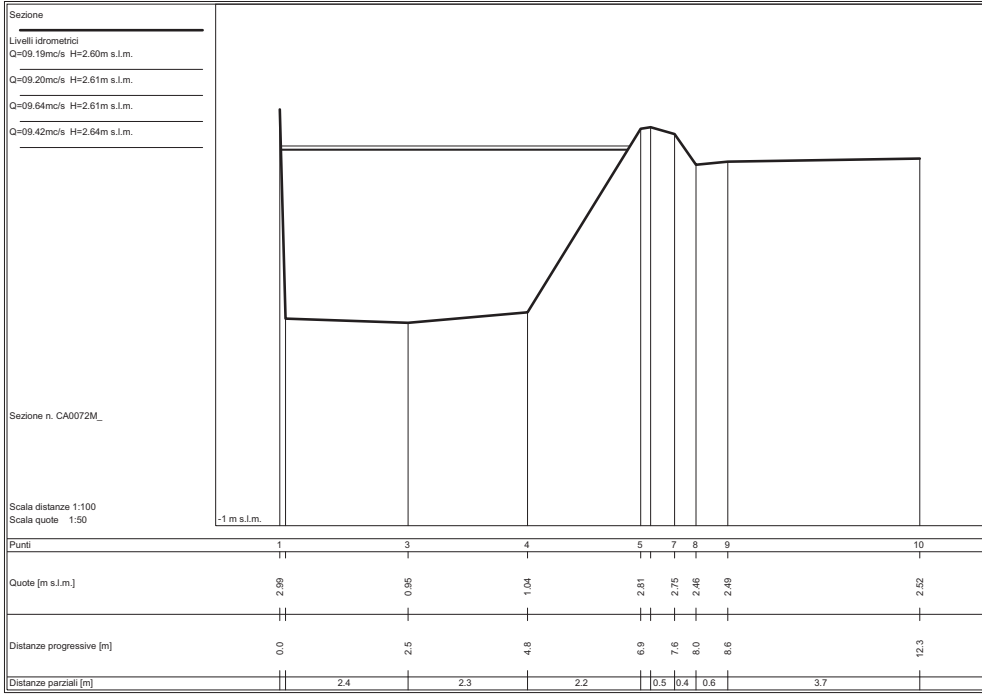


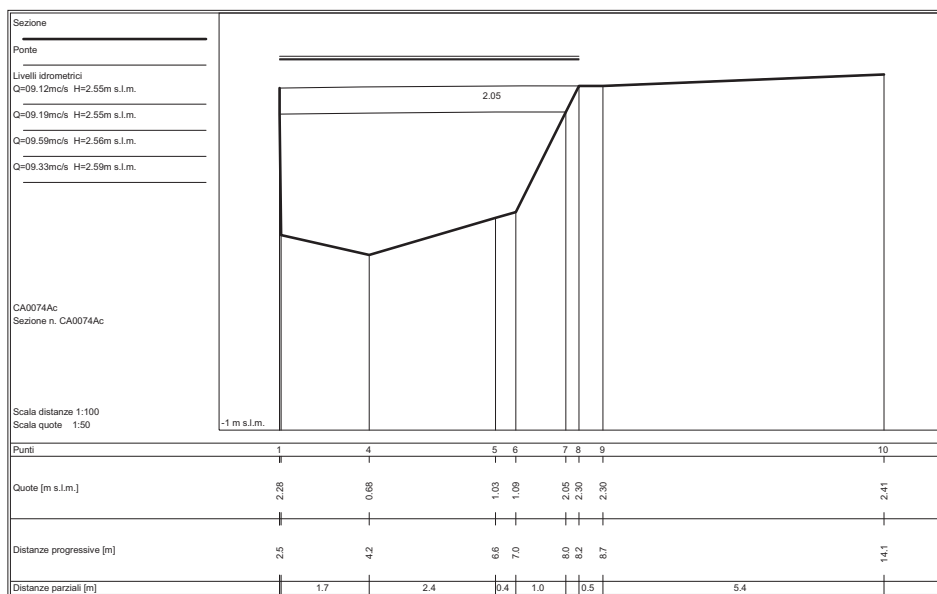
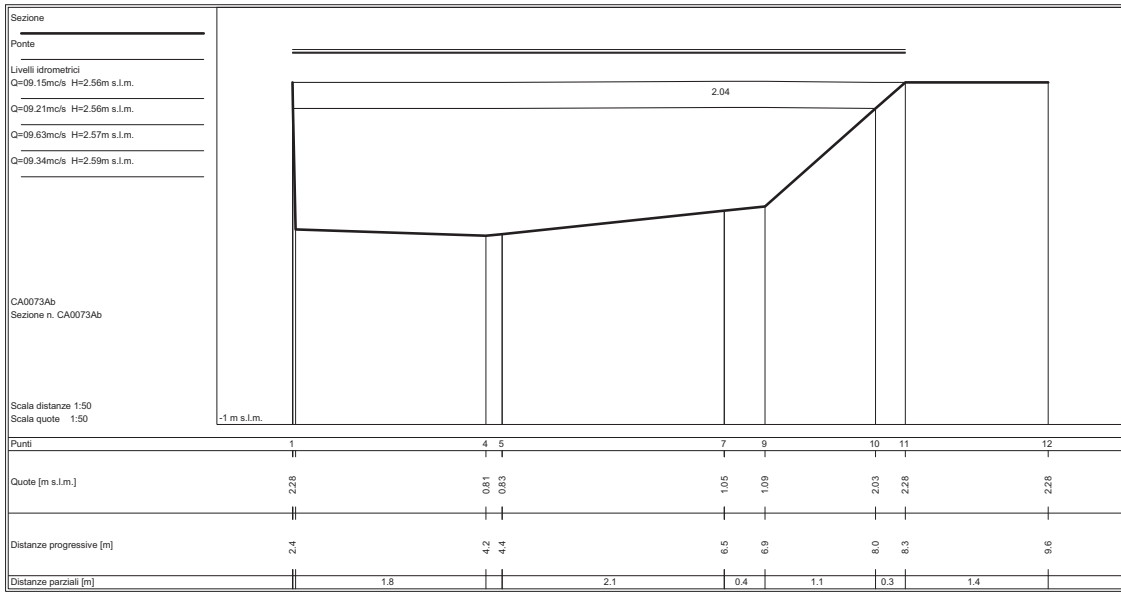




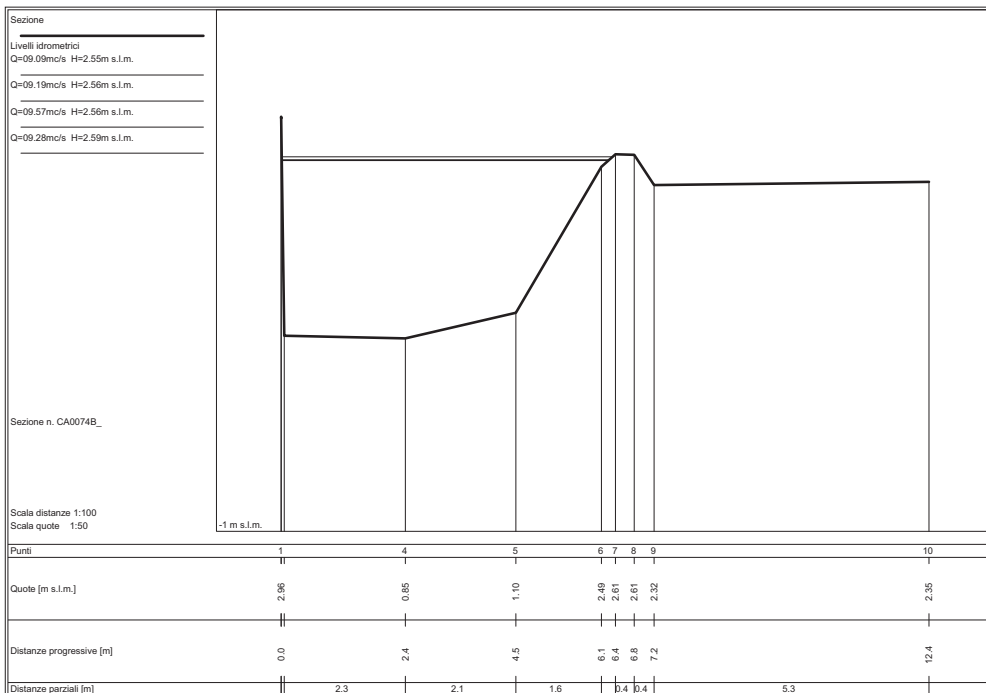
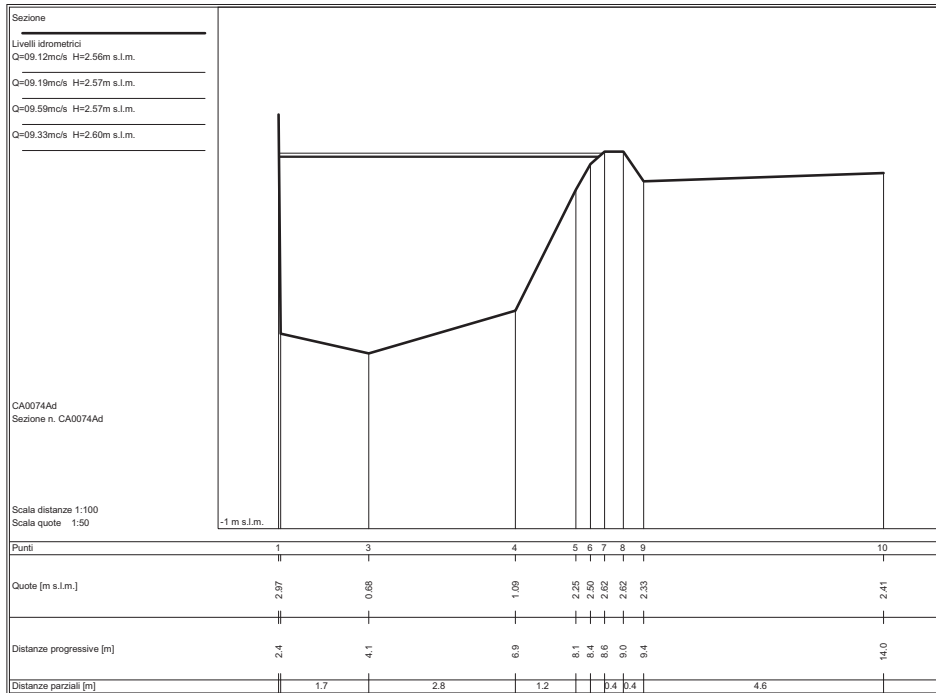


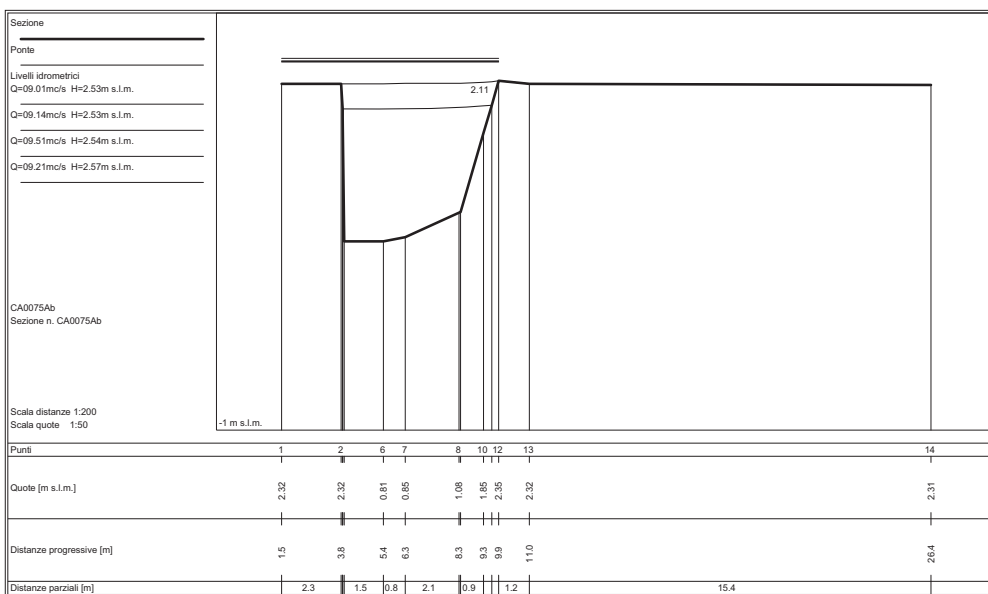
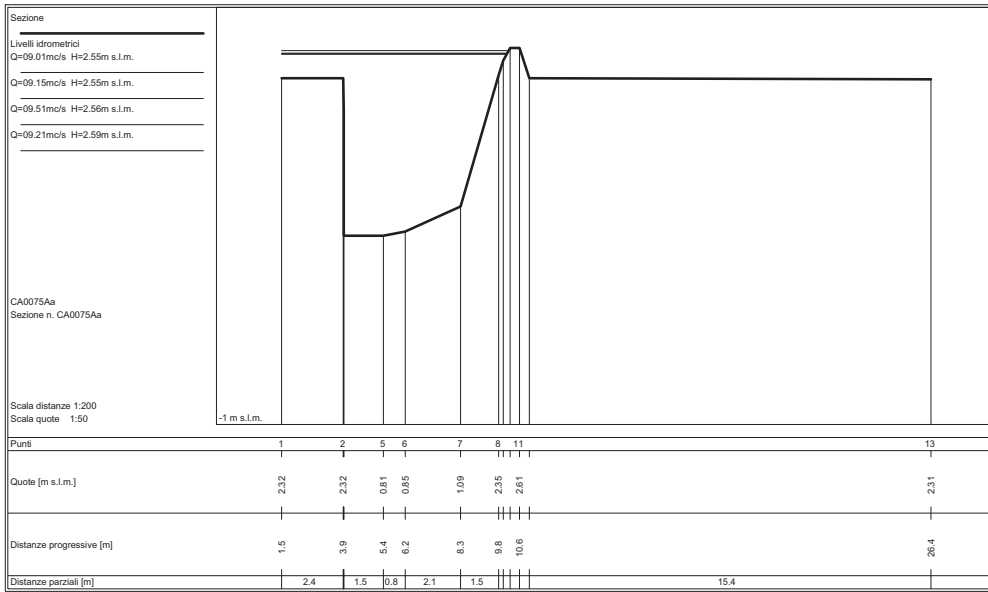


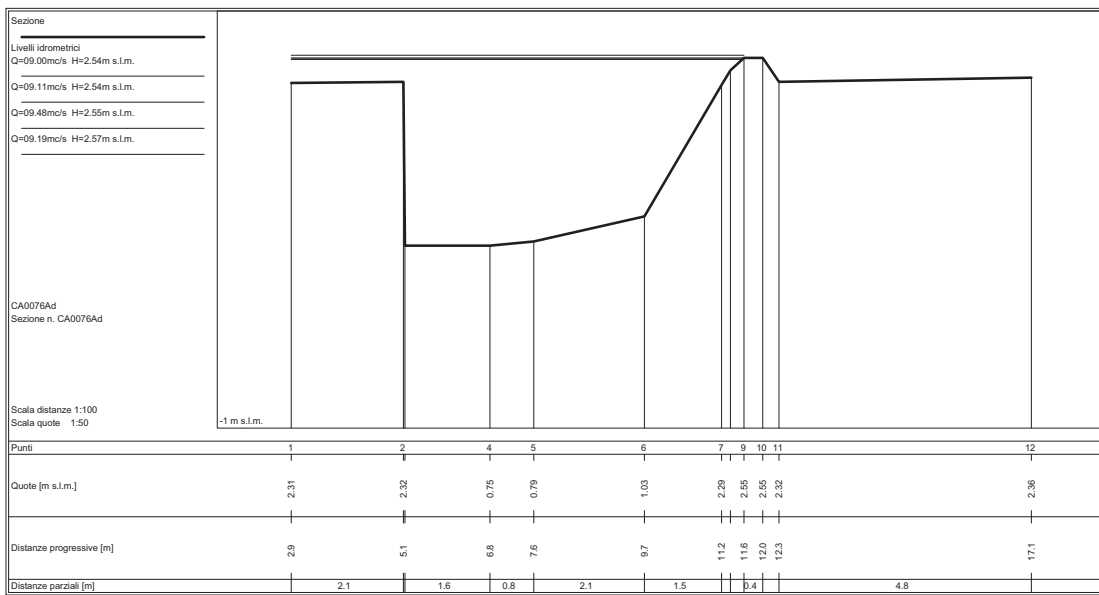
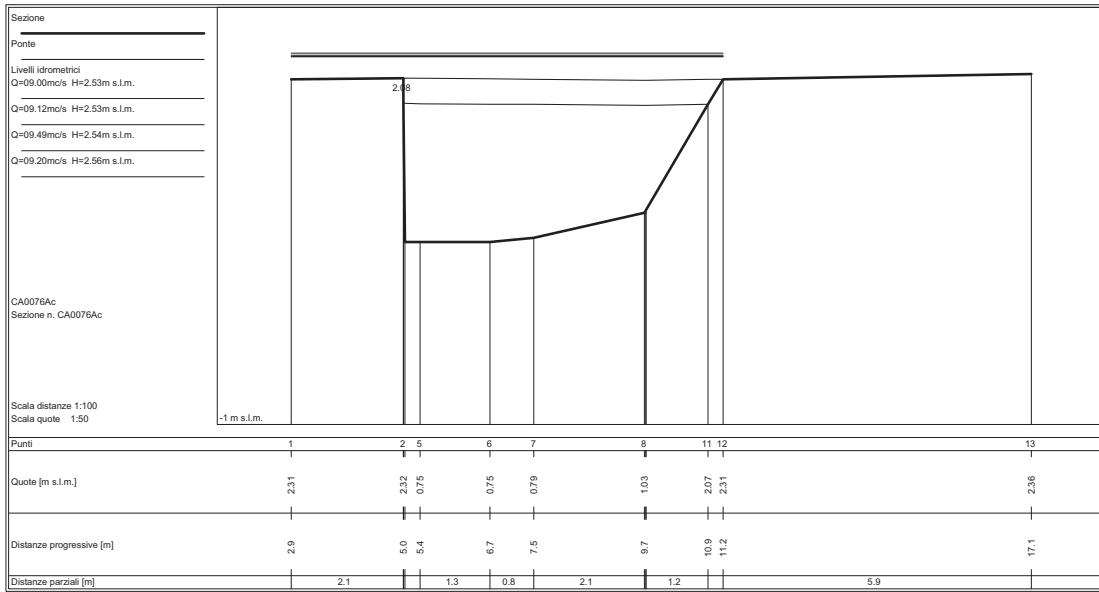


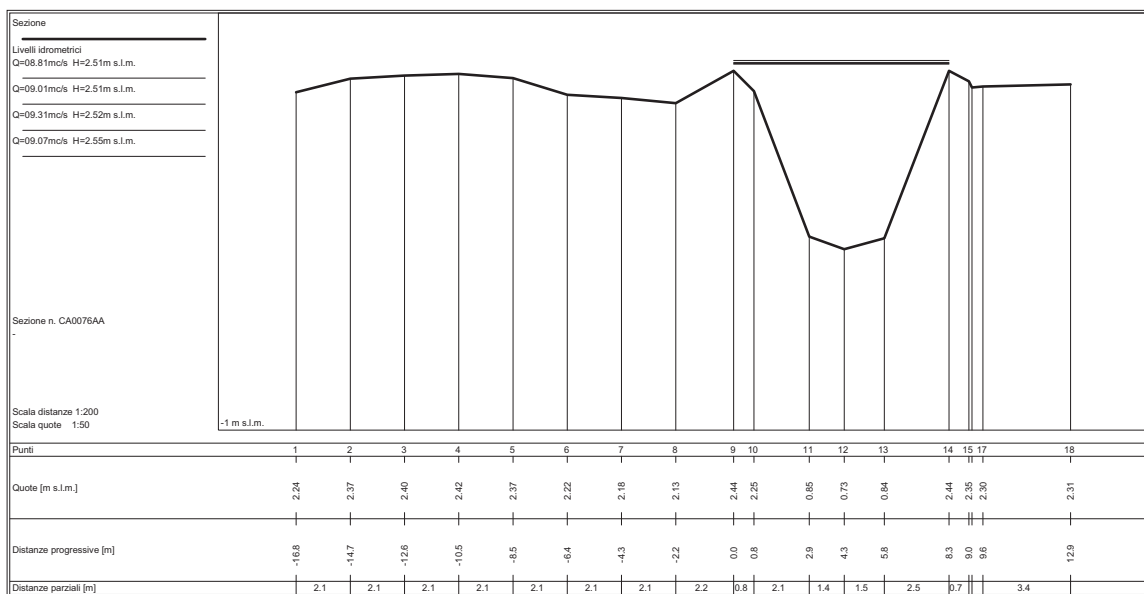
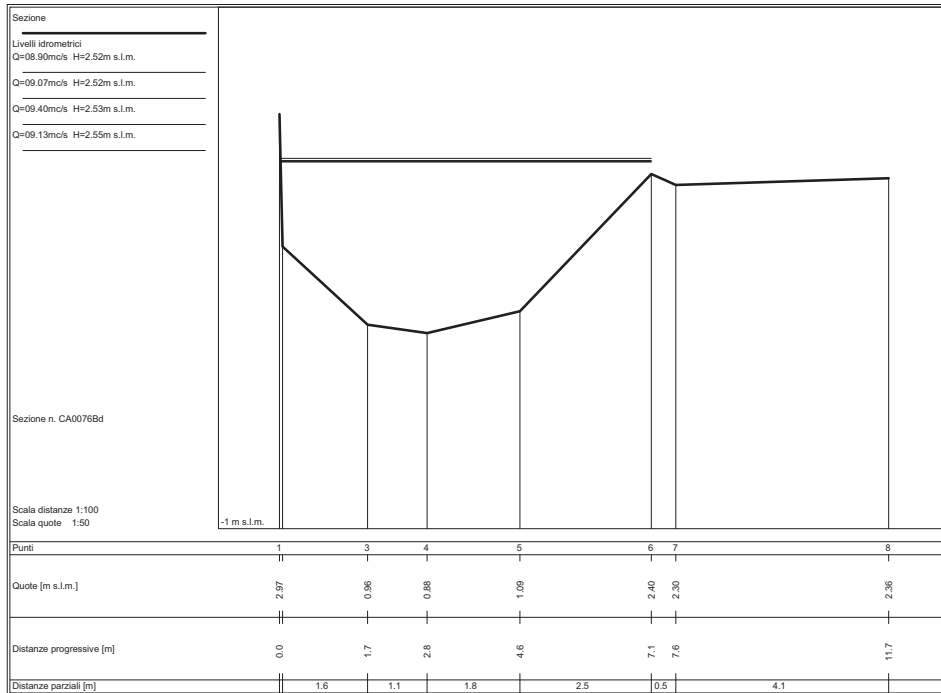


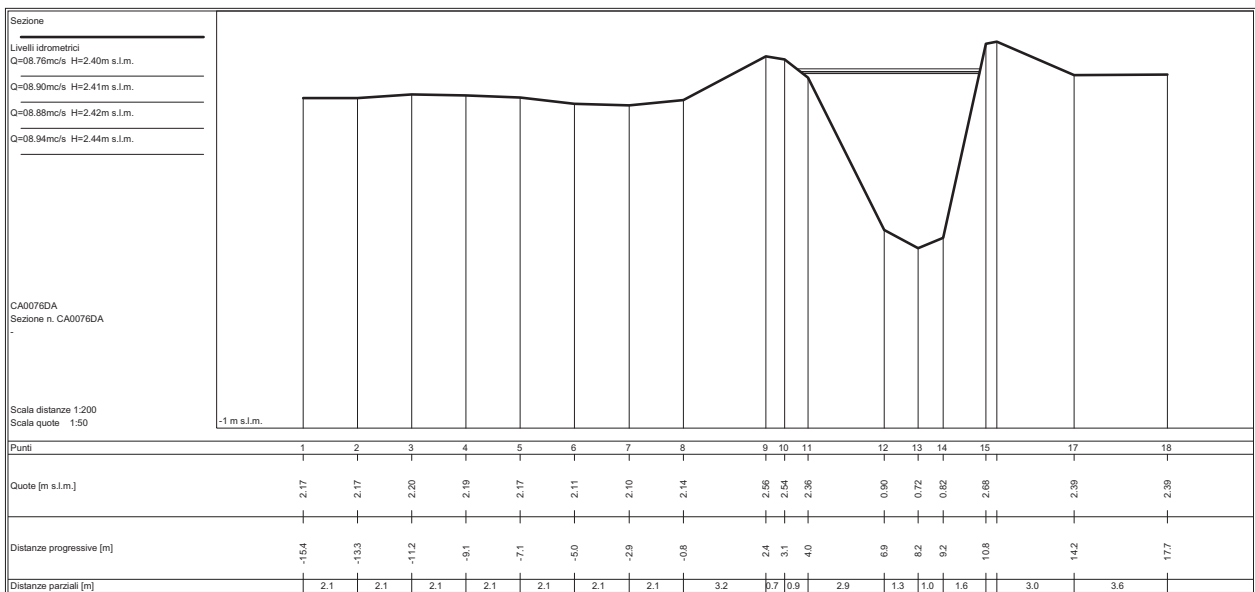
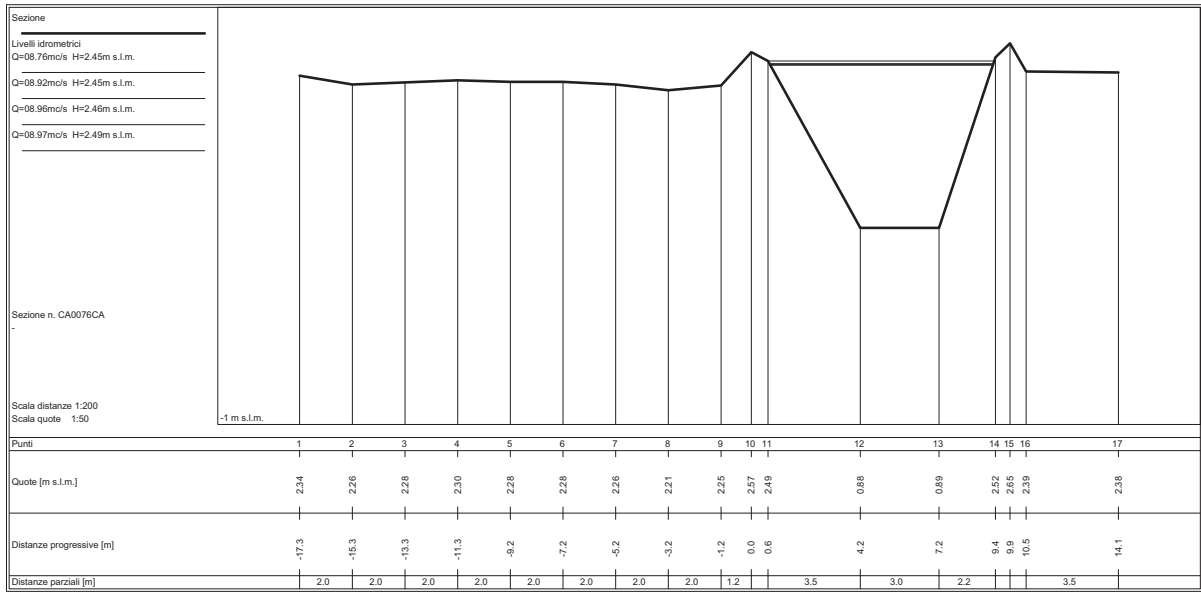


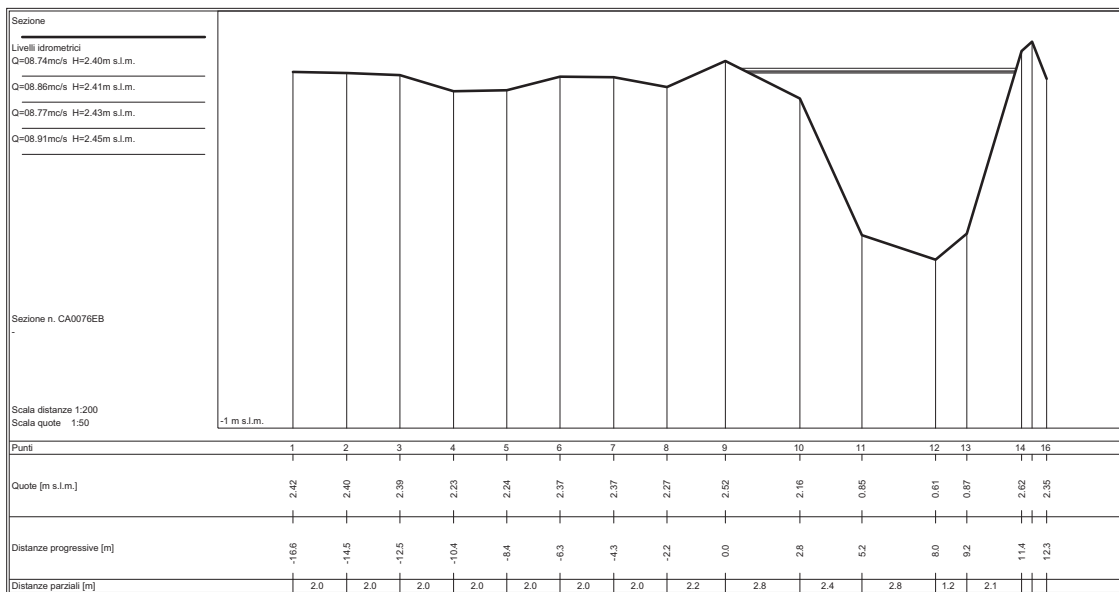
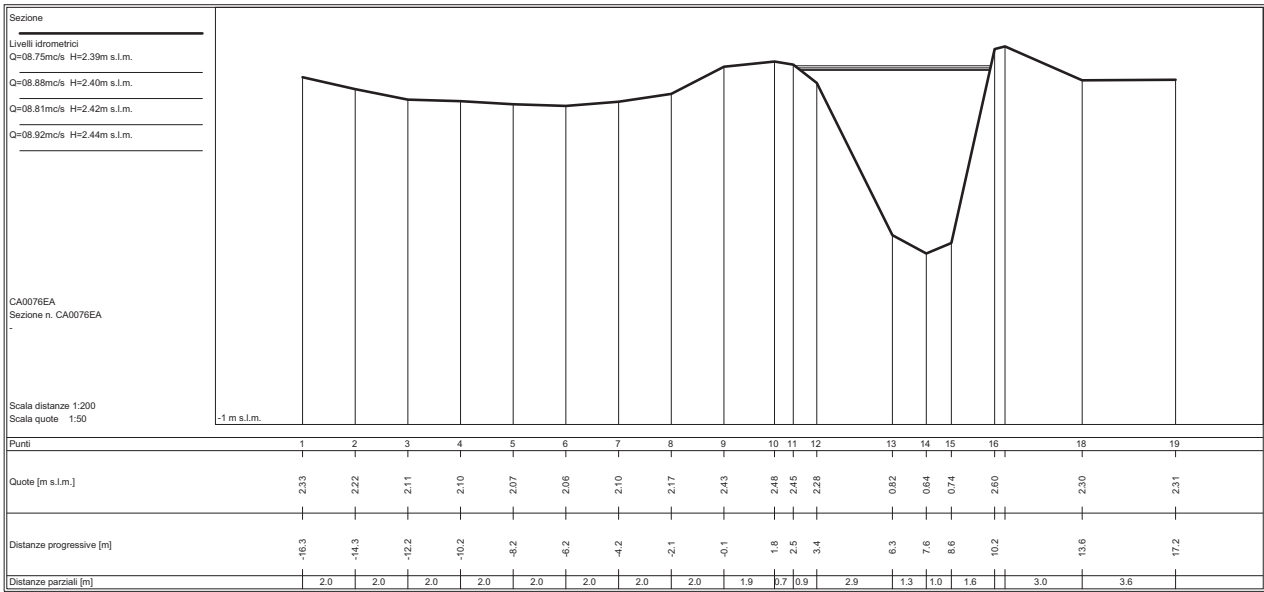










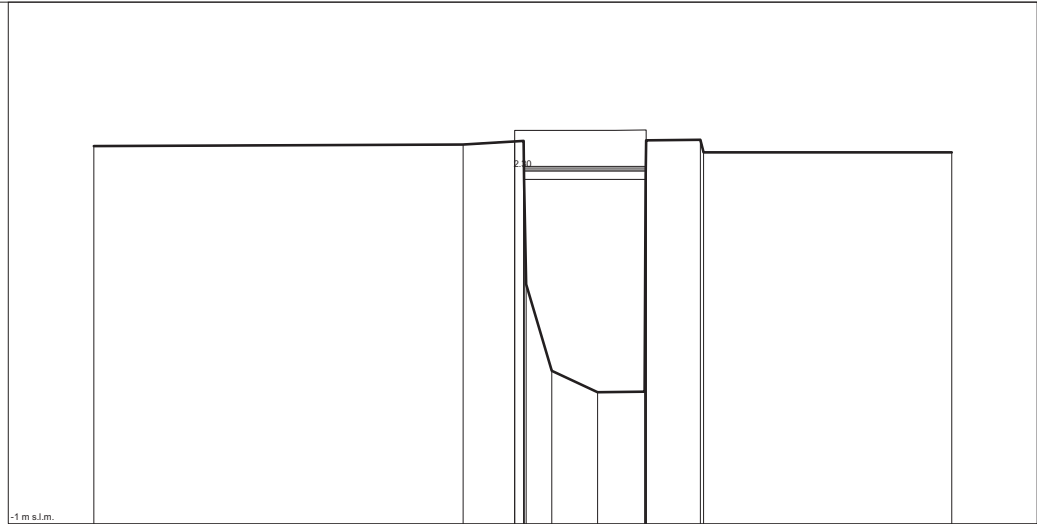




Sezione  
 Ponte  
 Livelli idrometrici  
 Q=08.84mc/s H=2.38m s.l.m.  
 Q=08.94mc/s H=2.39m s.l.m.  
 Q=09.01mc/s H=2.41m s.l.m.  
 Q=09.34mc/s H=2.42m s.l.m.

ca0077\_b  
 Sezione n. ca0077\_b

Scala distanze 1:200  
 Scala quote 1:50

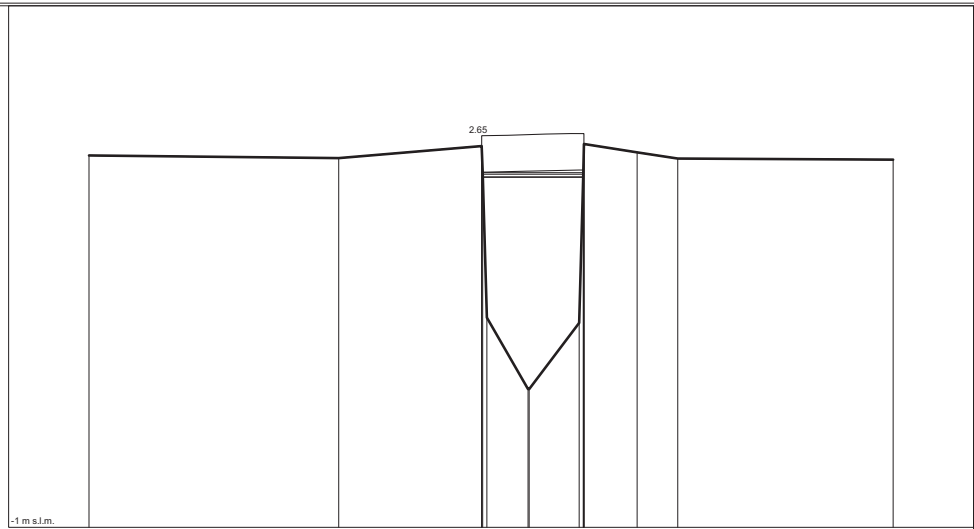


Punti	1	2	3	8	9	10	11	16	18
Quote [m s.l.m.]	2.62	2.64	2.66 1.29	0.47	0.26	0.27	2.68		2.66
Distanze progressive [m]	0.0	14.2	16.1 16.6	17.6	19.3	21.1	23.3		32.9
Distanze parziali [m]		14.2	2.0	1.0	1.8	1.8	2.1	9.5	

Sezione  
 Ponte  
 Livelli idrometrici  
 Q=08.85mc/s H=2.36m s.l.m.  
 Q=08.94mc/s H=2.36m s.l.m.  
 Q=09.03mc/s H=2.38m s.l.m.  
 Q=09.33mc/s H=2.40m s.l.m.

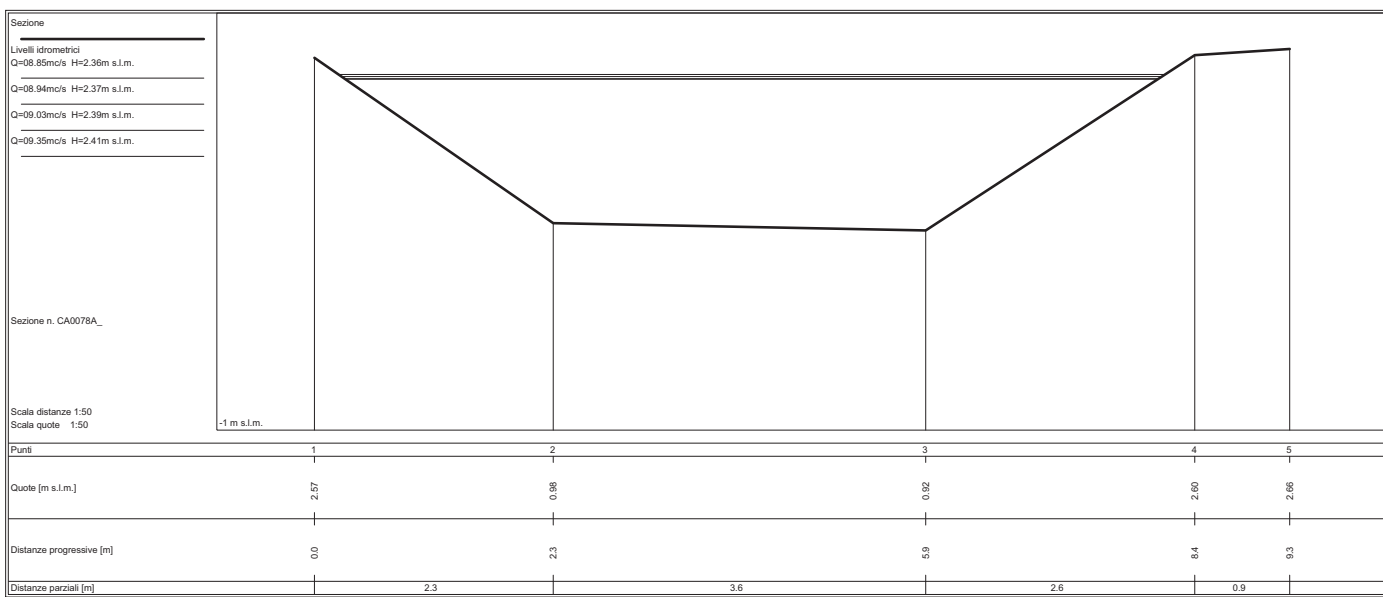
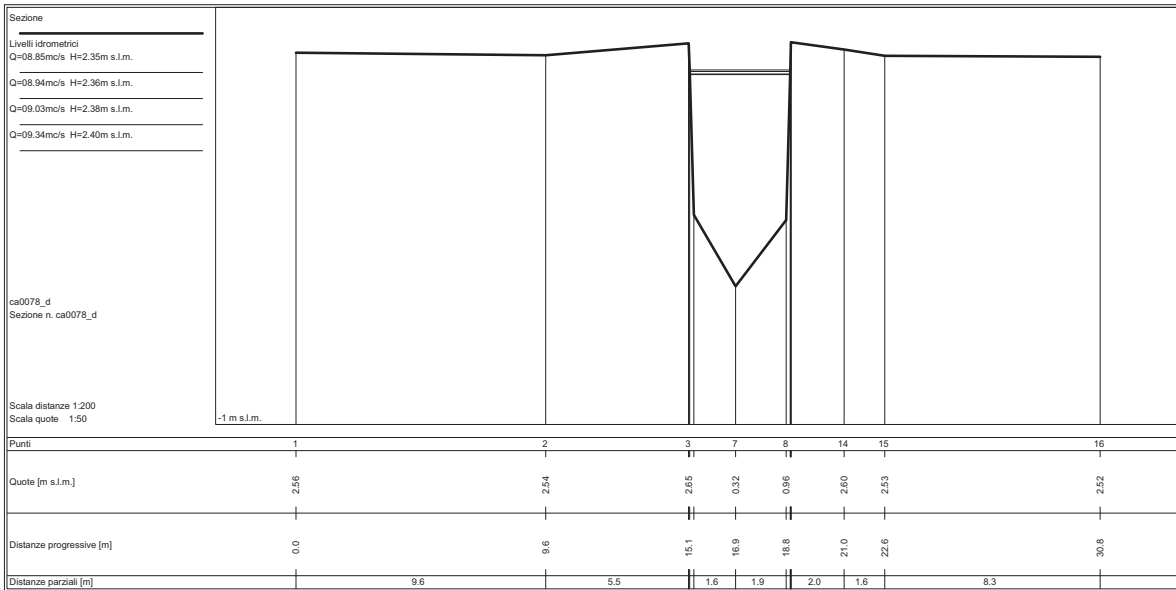
ca0078\_c  
 Sezione n. ca0078\_c

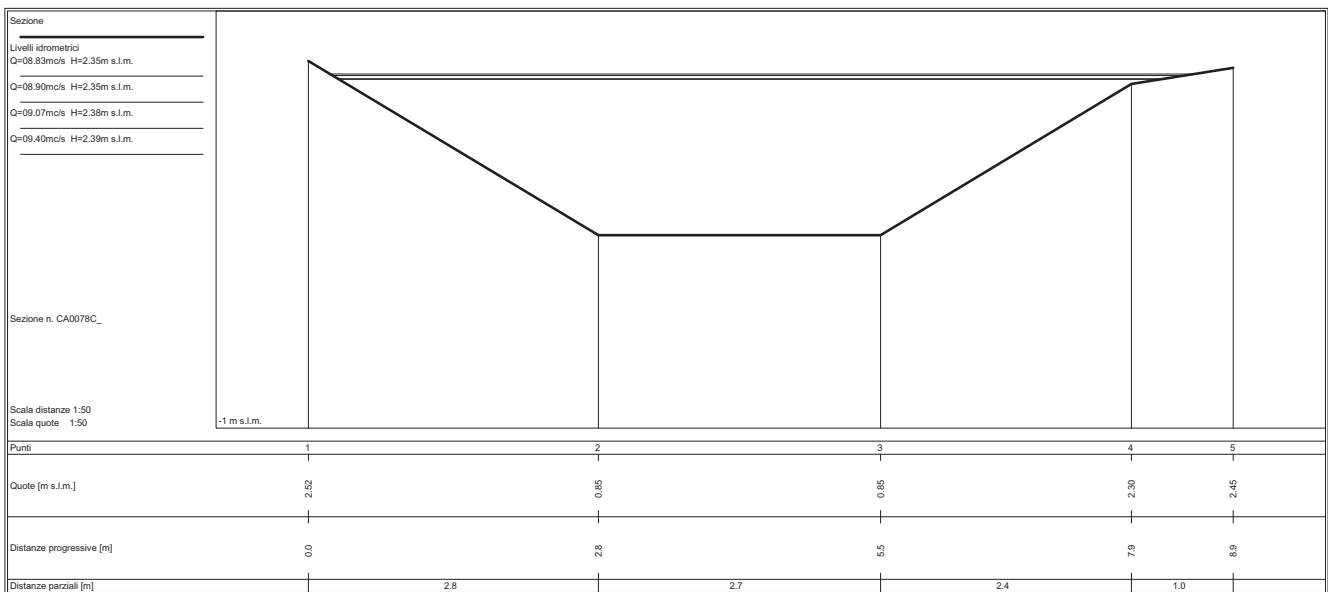
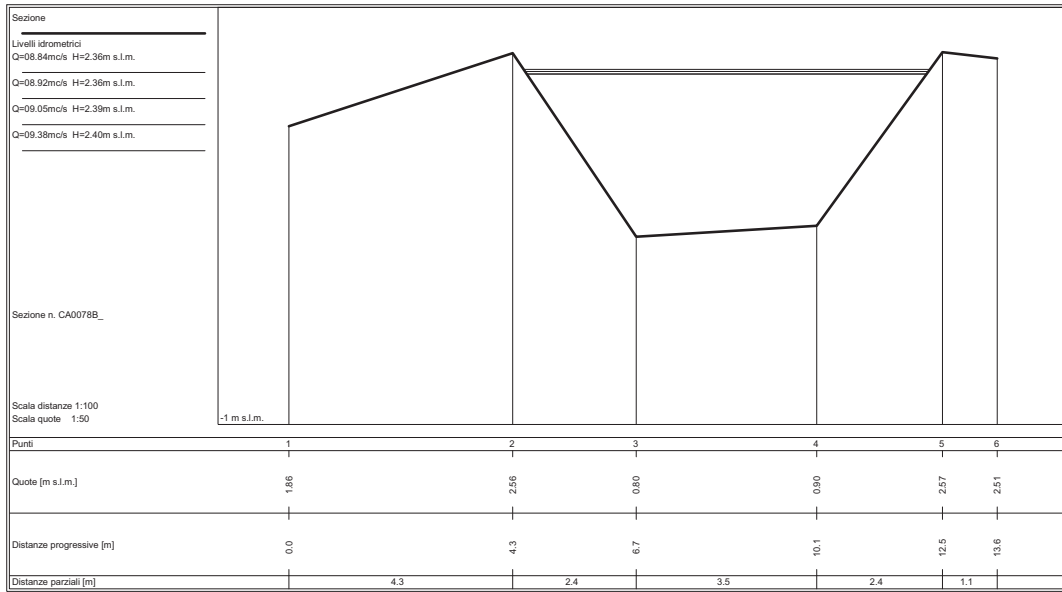
Scala distanze 1:200  
 Scala quote 1:50

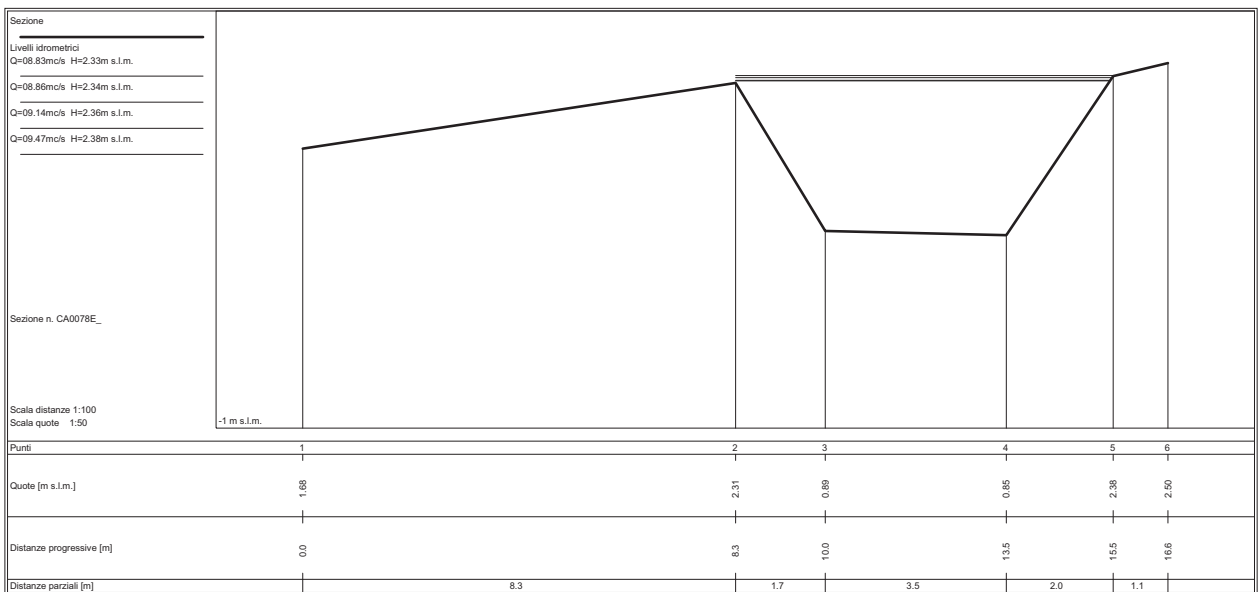
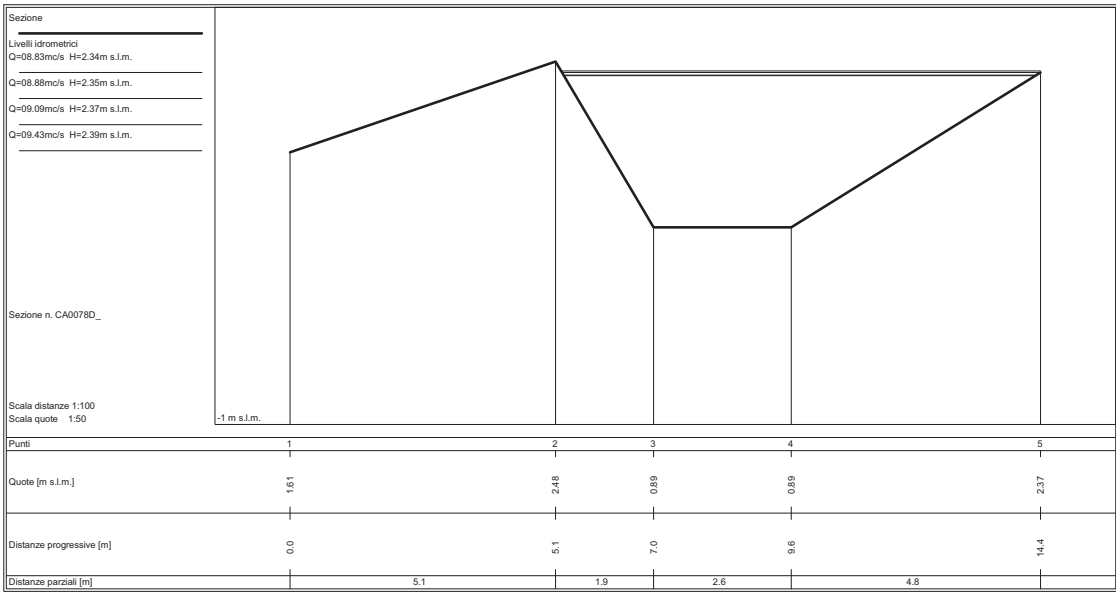


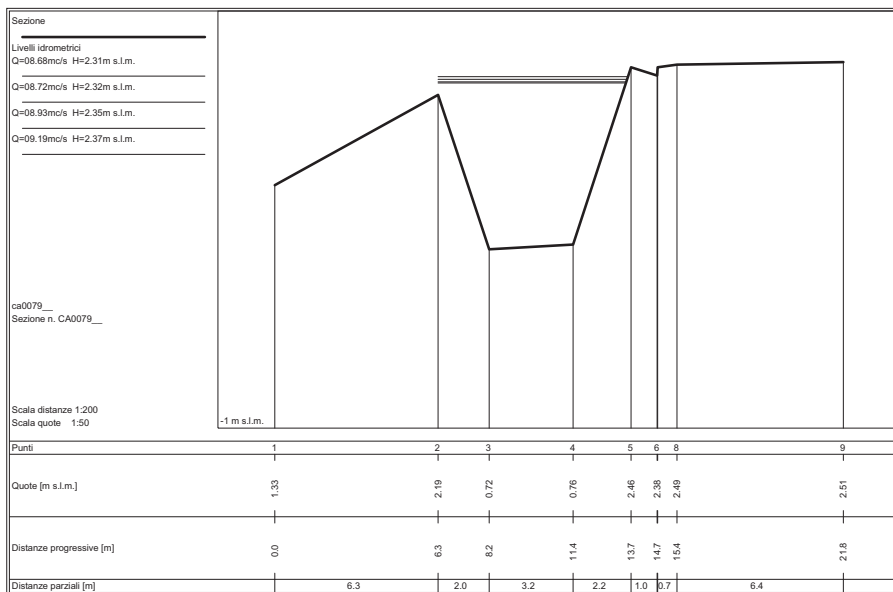
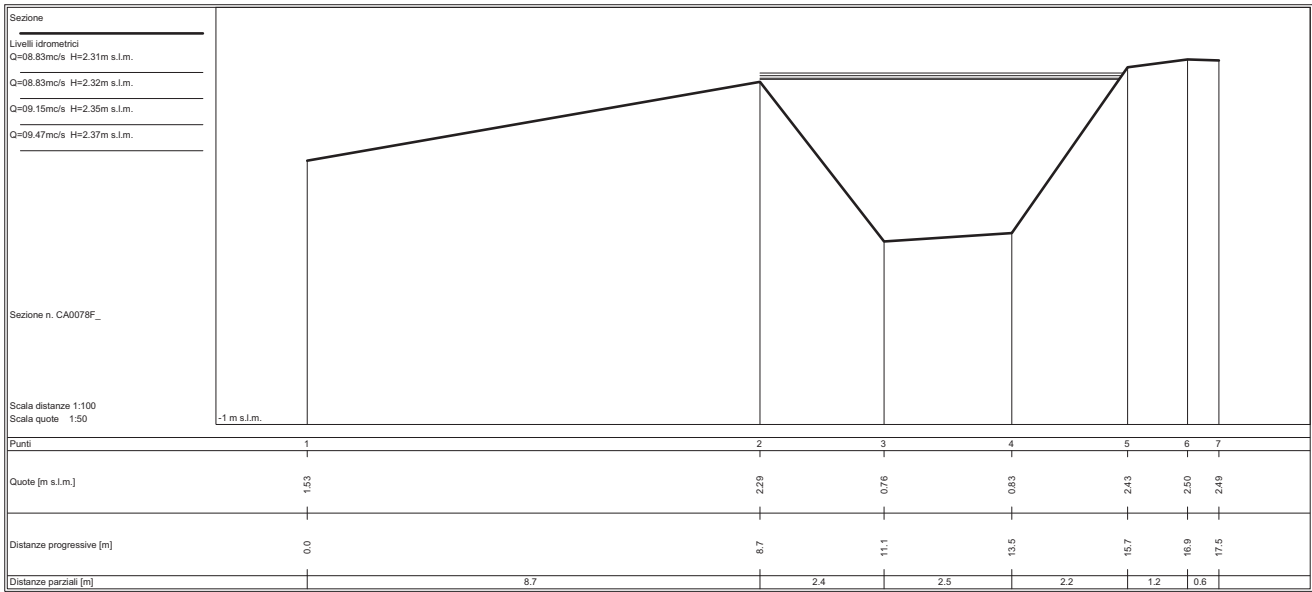
Punti	1	2	3	7	9	15	16	17
Quote [m s.l.m.]	2.56	2.54	2.65 0.32	0.96	2.60	2.53		2.52
Distanze progressive [m]	0.0	9.6	15.1 16.8	18.8	21.0	22.6		30.8
Distanze parziali [m]		9.6	5.5	1.6	1.9	2.0	1.6	8.3







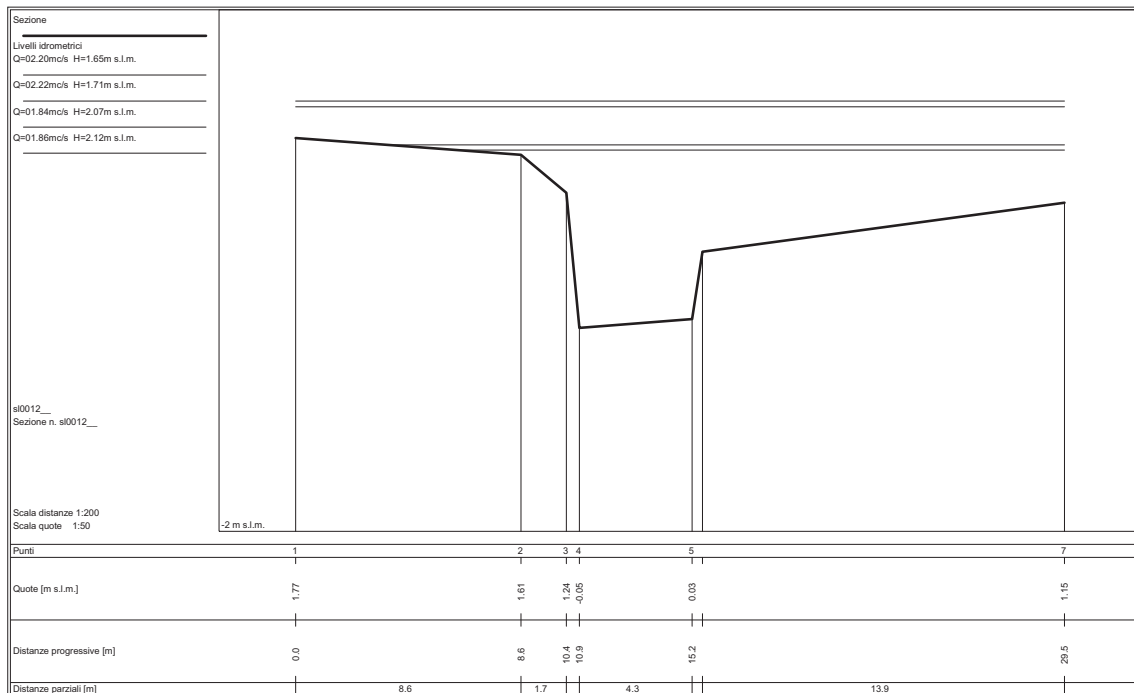
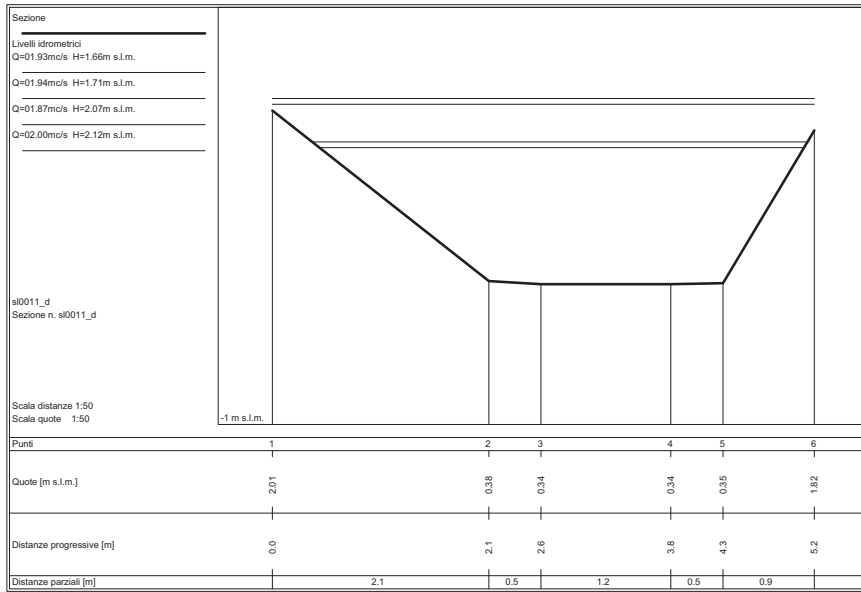


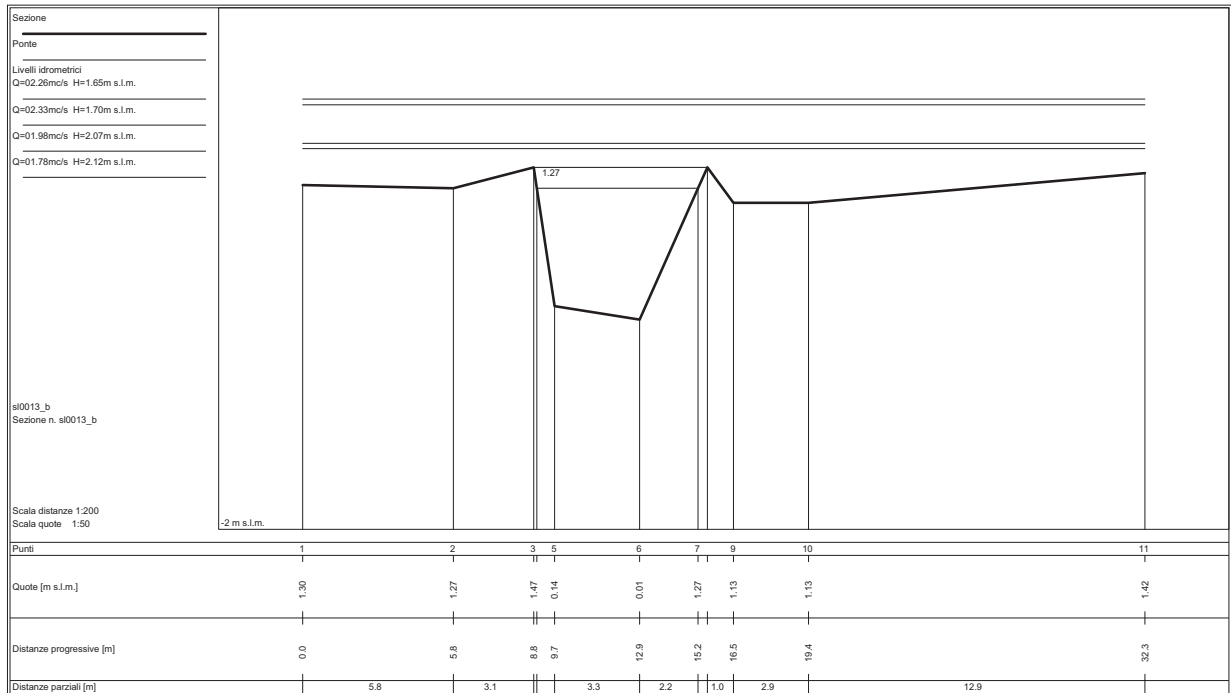
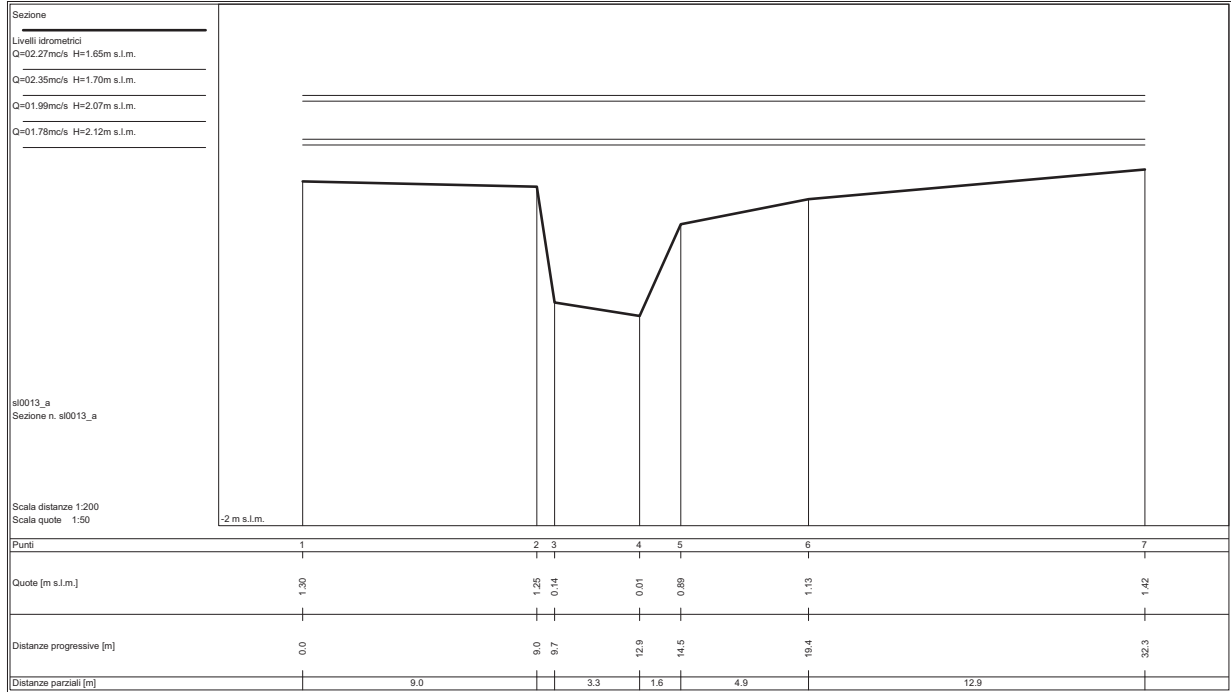


## STATO ATTUALE

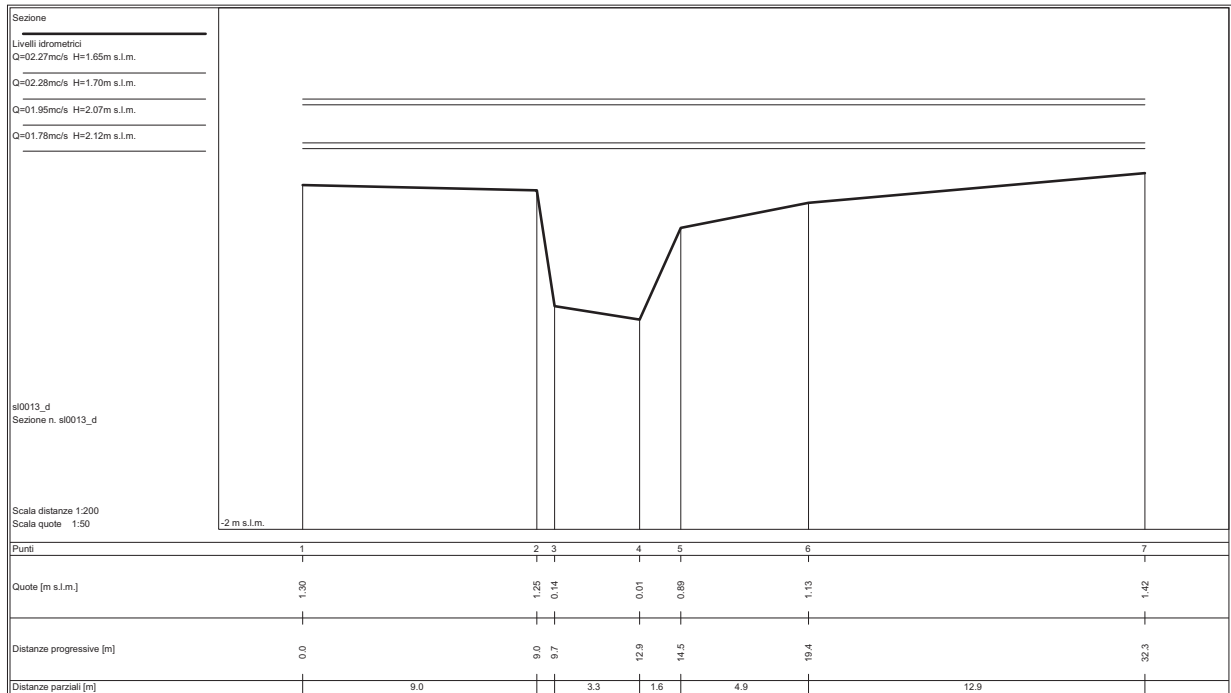
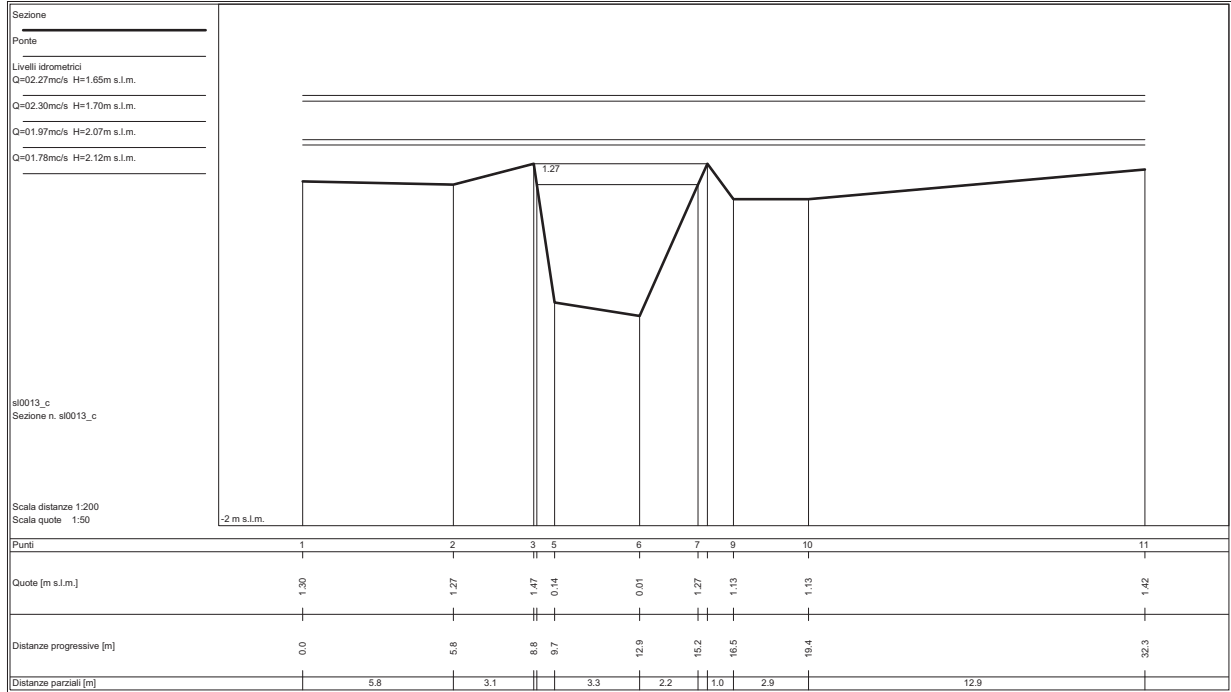
Sezioni fluviali canale degli Sforza

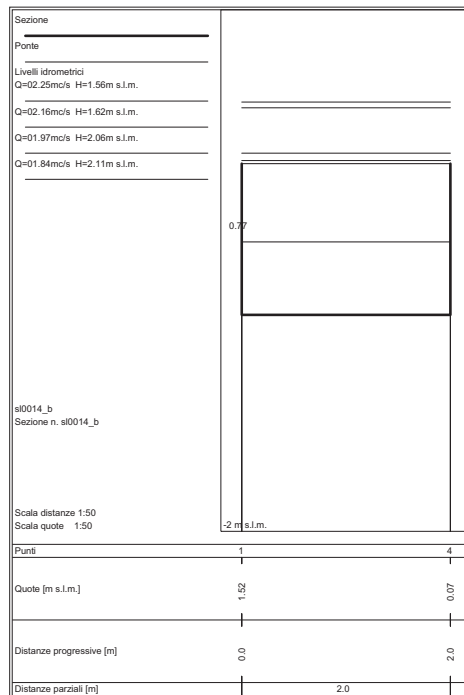
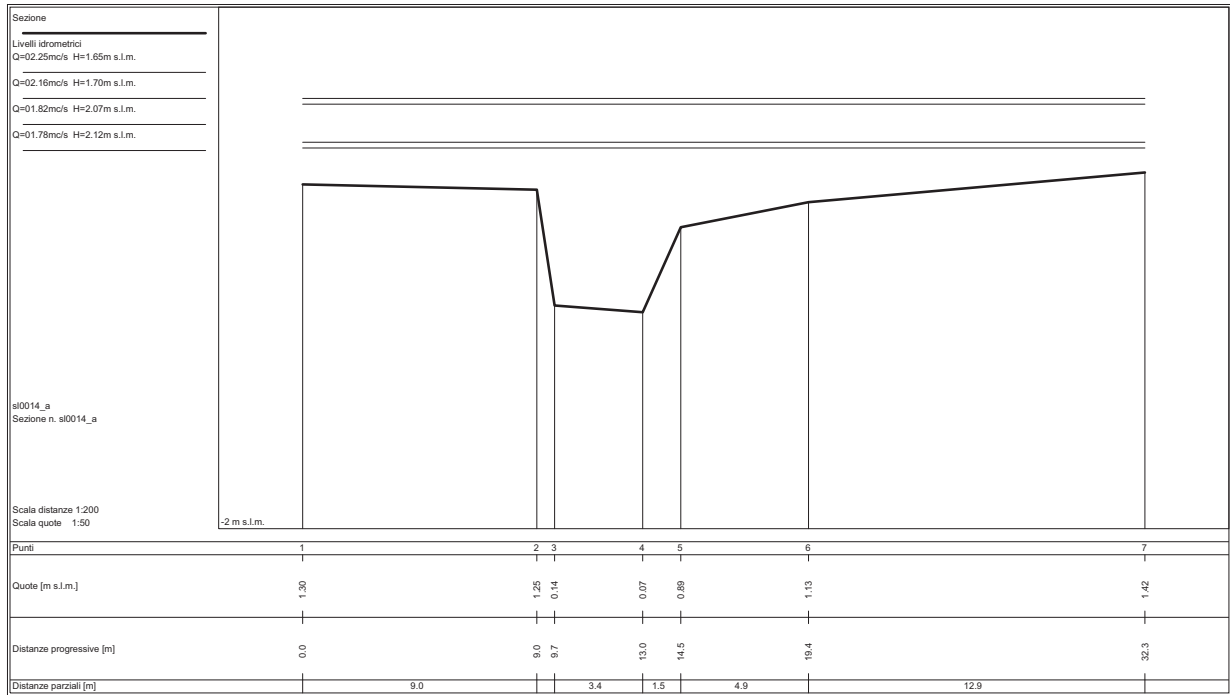


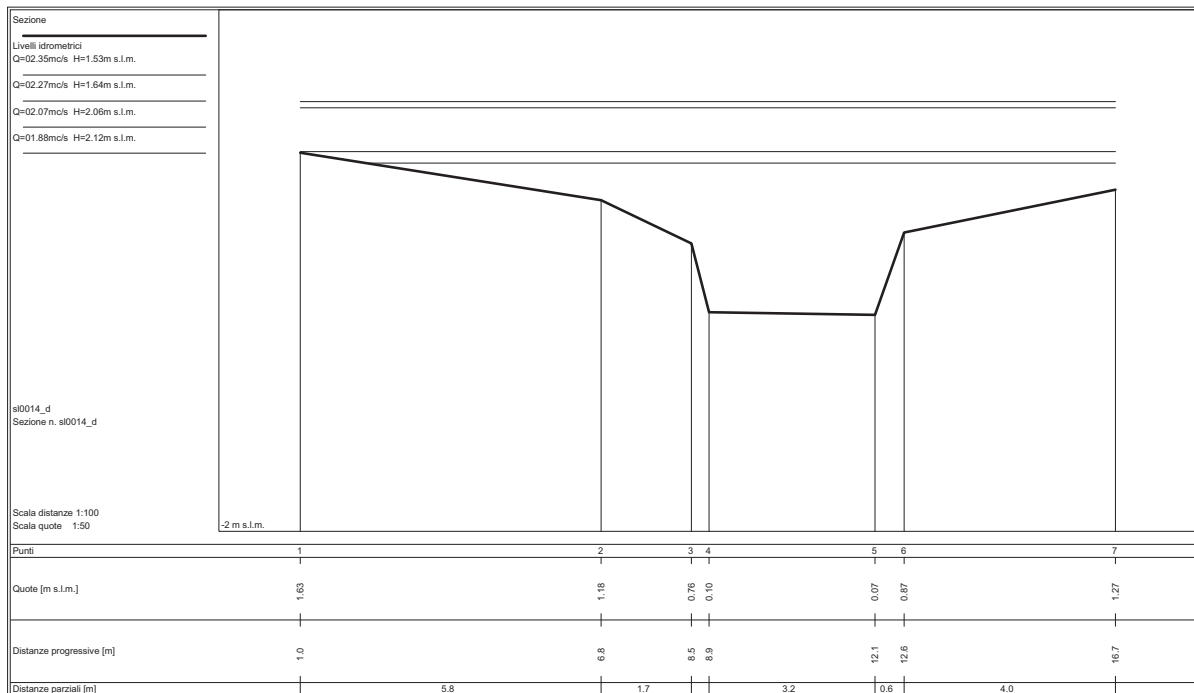



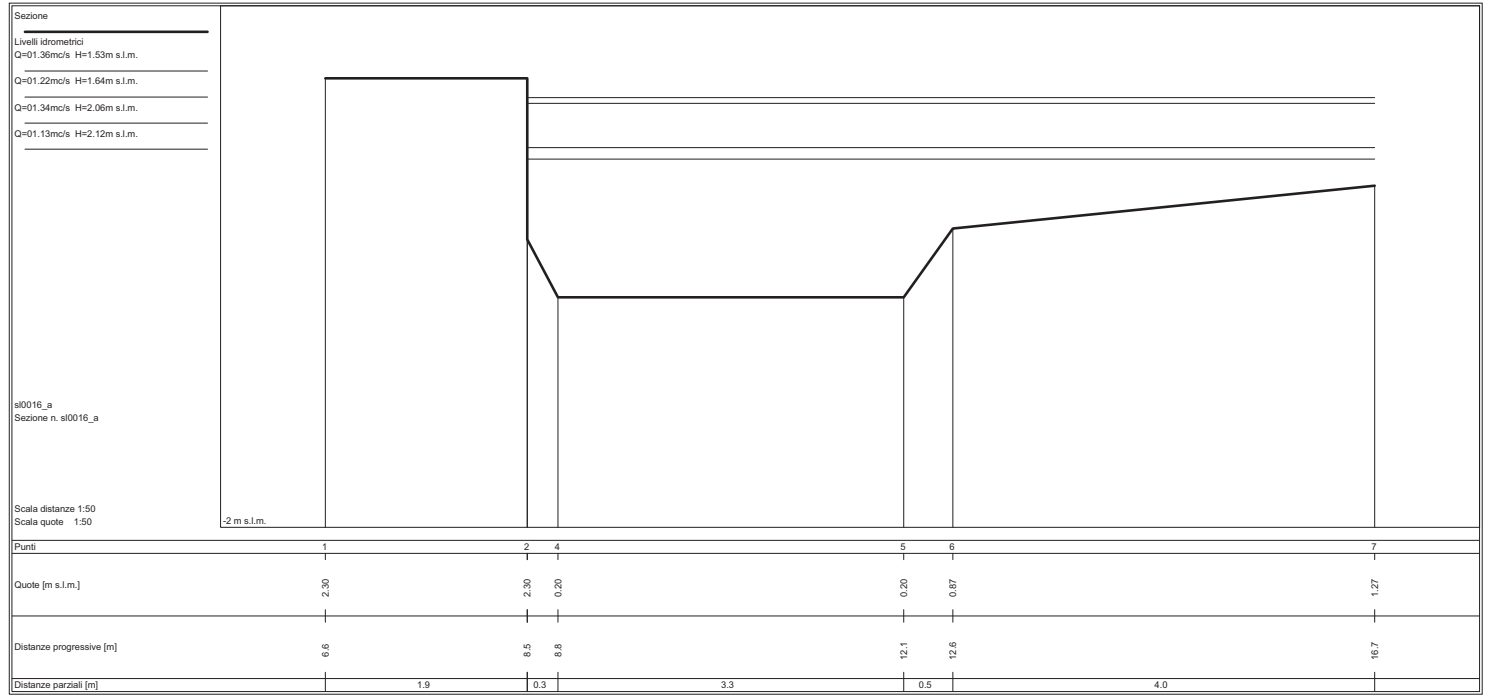
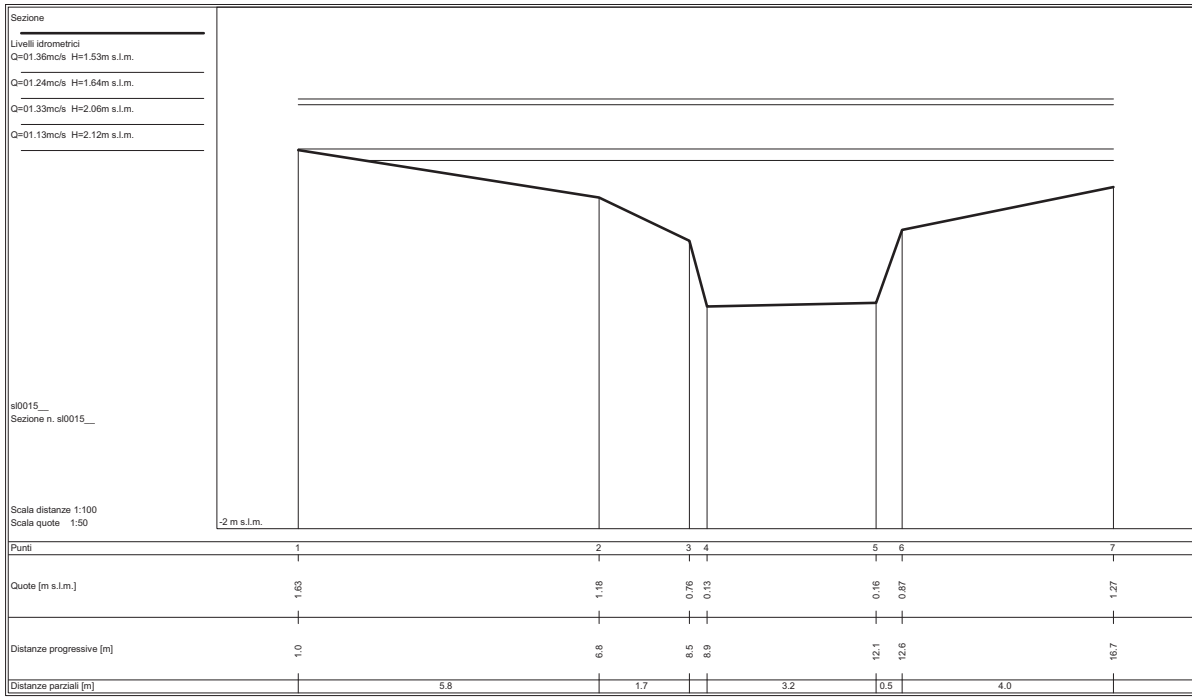


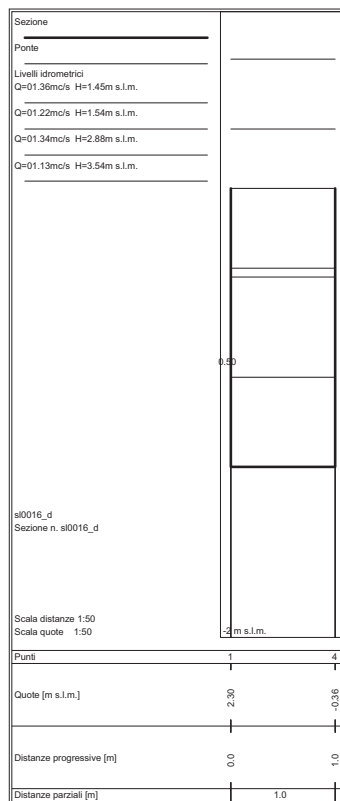
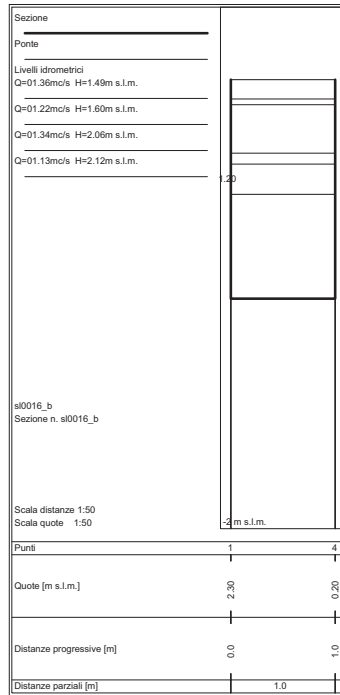






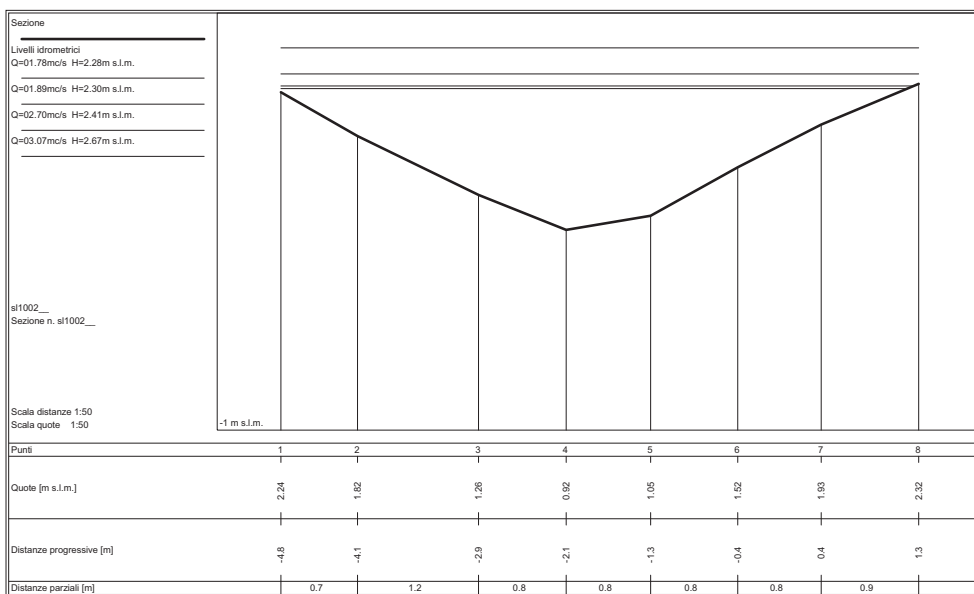
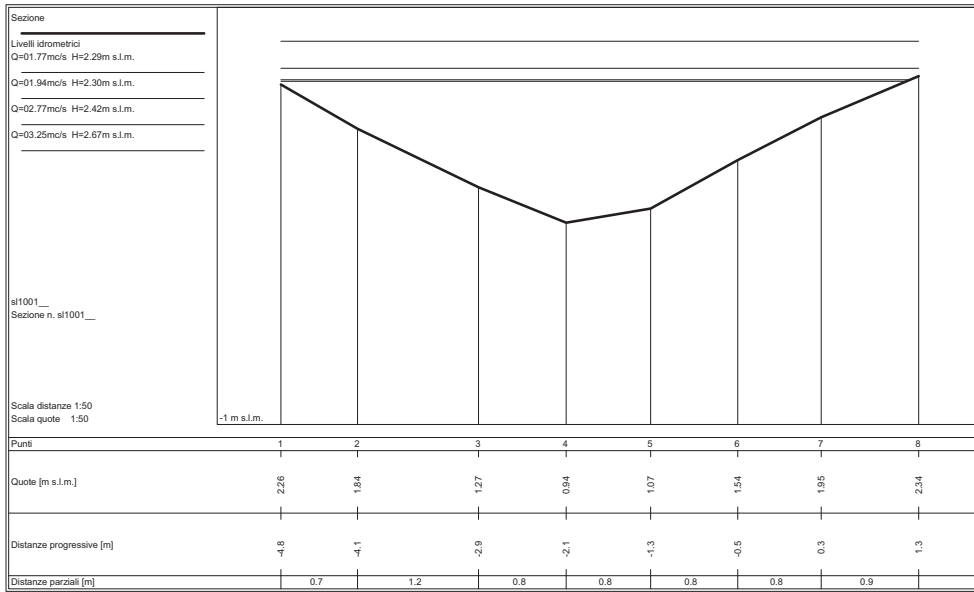


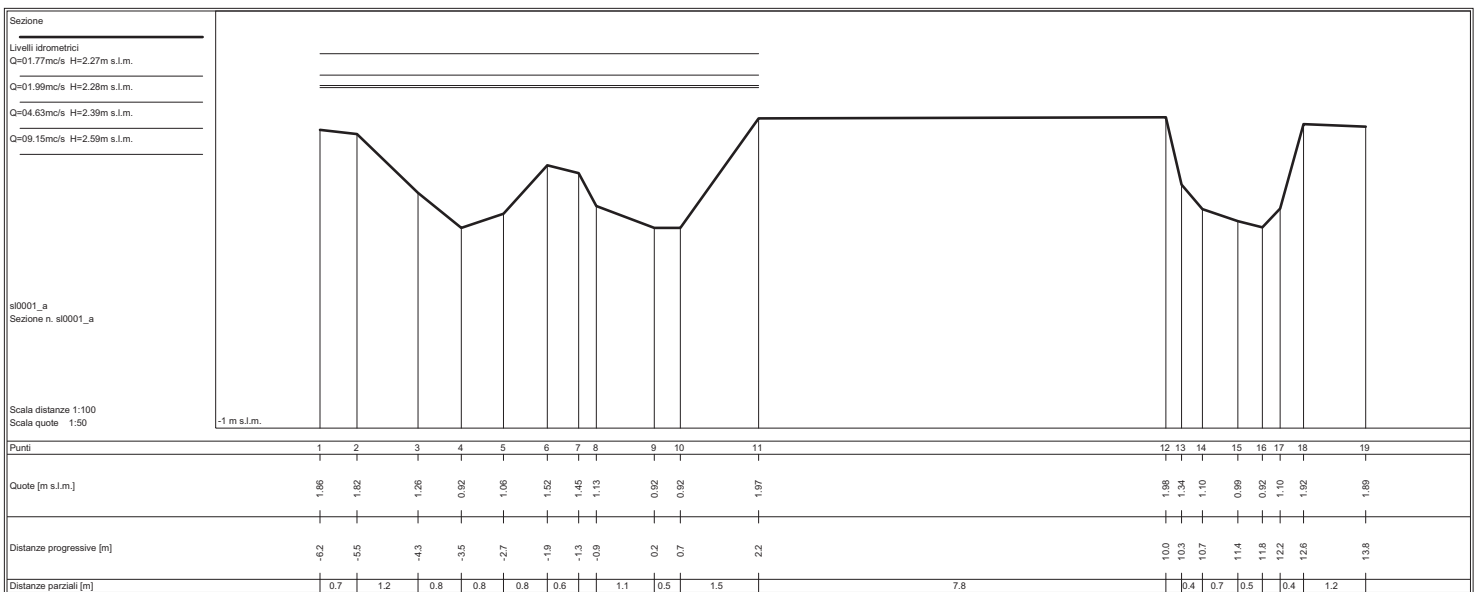
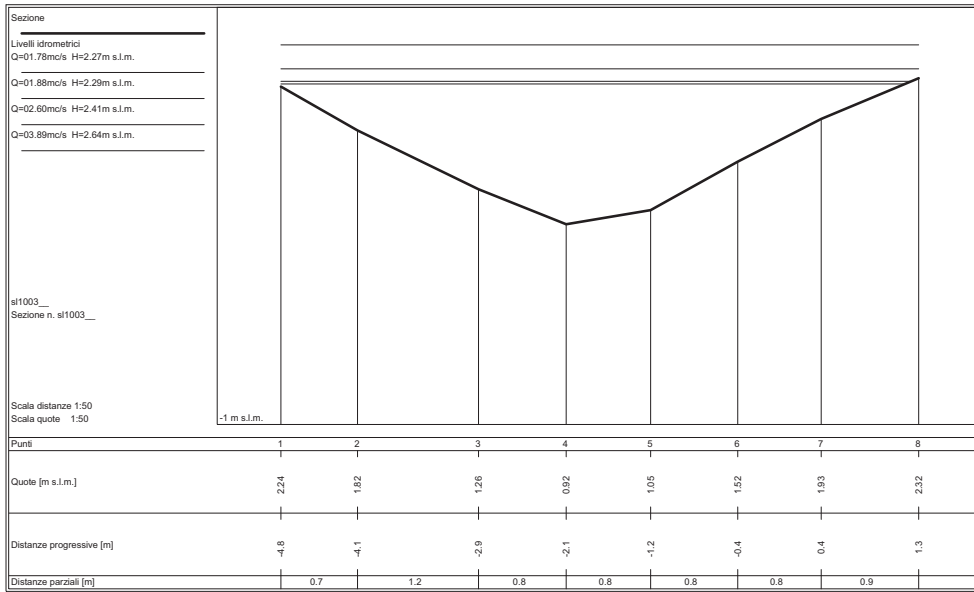




STATO ATTUALE

Sezioni fluviali fosso del Sale







Sezione

-----

Ponte

-----

Livelli idrometrici

Q=01.77mc/s H=2.26m s.l.m.

-----

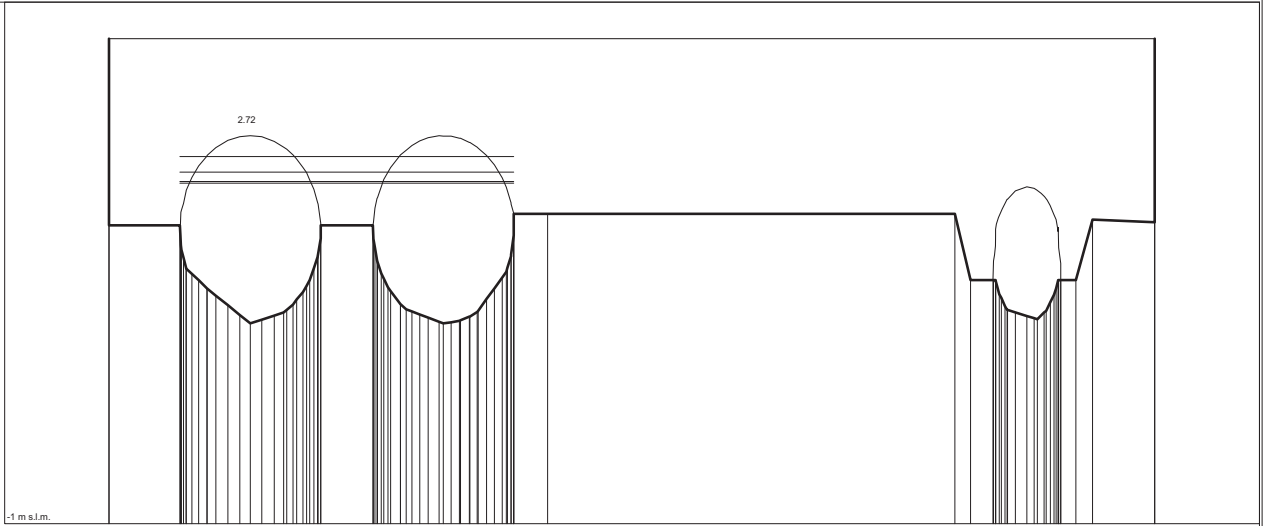
Q=01.99mc/s H=2.28m s.l.m.

-----

Q=04.63mc/s H=2.37m s.l.m.

-----

Q=09.15mc/s H=2.52m s.l.m.



s10001\_b  
Sezione n. s10001\_b

Scala distanze 1:100  
Scala quote 1:50

Punti	1	3	11	14	16	18	20	23	26	32	39	41	45	47	50	54	57	60	66	67	68	69	77	80	83	88	93	94	95
Quote [m s.l.m.]	3.85	1.86	1.33	1.19	1.00	0.86	1.03	1.15	1.34	1.86	1.27	1.11	1.01	0.94	0.94	1.03	1.26	1.46	1.87	1.97	1.54	1.34	1.05	0.89	1.02	1.34	1.34	1.92	1.89
Distanze progressive [m]	-6.2	-4.9	-4.5	-4.2	-3.7	-3.3	-2.9	-2.6	-2.4	-1.2	-0.9	-0.6	-0.3	0.1	0.5	0.8	1.2	1.4	2.2	10.0	10.3	10.7	11.0	11.4	11.7	12.0	12.3	12.6	13.8
Distanze parziali [m]	1.4									1.0										7.8		0.4						1.2	

Sezione

-----

Ponte

-----

Livelli idrometrici

Q=01.76mc/s H=2.26m s.l.m.

-----

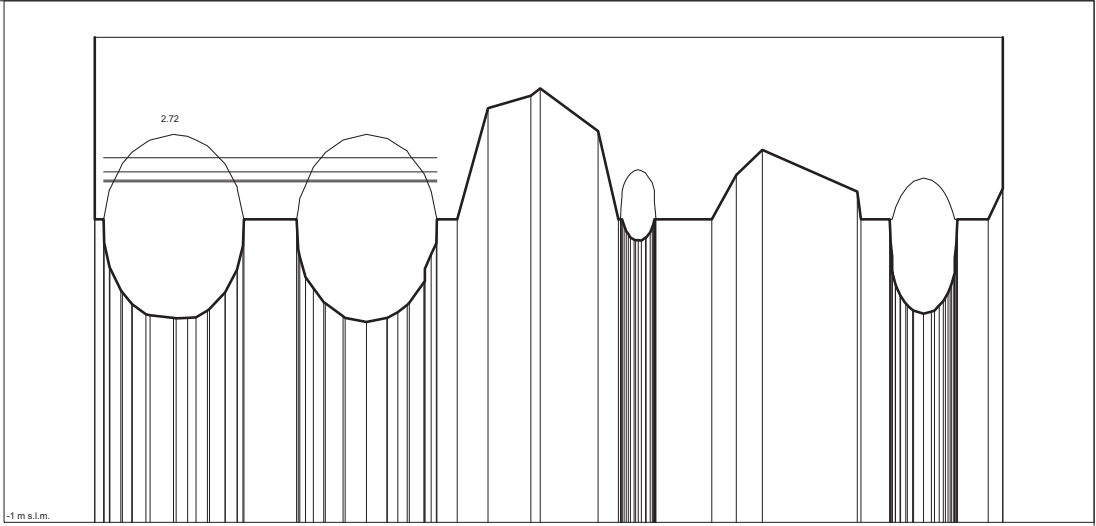
Q=02.00mc/s H=2.28m s.l.m.

-----

Q=04.63mc/s H=2.36m s.l.m.

-----

Q=09.16mc/s H=2.50m s.l.m.



s10001\_c  
Sezione n. s10001\_c

Scala distanze 1:100  
Scala quote 1:50

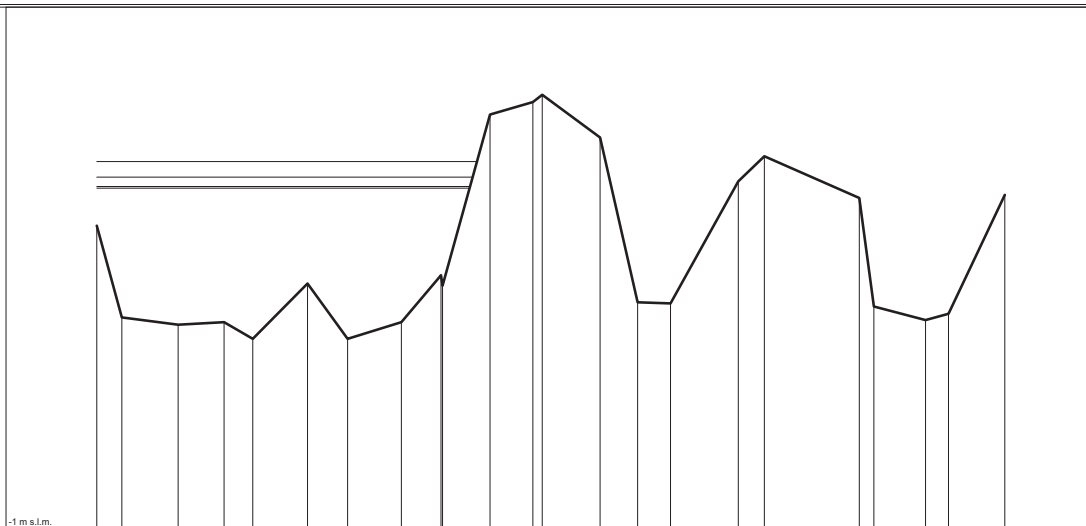
Punti	1	5	7	9	11	13	15	17	19	23	26	29	32	34	35	38	40	45	46	47	48	50	51	60	66	73	74	75	76	78	88	92	95	108
Quote [m s.l.m.]	3.85	1.96	1.71	1.59	1.09	0.99	0.96	1.03	1.20	1.65	1.90	1.25	0.98	0.92	0.96	1.09	1.30	1.30	1.90	2.97	3.09	2.75	1.90	1.76	1.90	2.33	2.57	2.17	1.90	1.10	1.00	1.08	1.90	
Distanze progressive [m]	-5.0	-4.7	-4.3	-4.0	-3.5	-3.2	-2.9	-2.5	-2.2	-1.2	-0.8	-0.3	0.2	0.6	1.0	1.3	1.5	1.9	2.5	3.3	4.6	5.0	5.3	5.6	6.8	7.3	7.8	9.6	10.2	10.5	11.2	12.1		
Distanze parziali [m]		0.5								1.0			0.4	0.4					0.4	0.6	0.8	1.1	0.4		1.1	0.5	0.5	1.8	0.5				0.6	

Sezione

Livelli idrometrici  
 Q=02.26mc/s H=2.26m s.l.m.  
 Q=02.54mc/s H=2.28m s.l.m.  
 Q=04.75mc/s H=2.37m s.l.m.  
 Q=09.30mc/s H=2.52m s.l.m.

s10001\_d  
 Sezione n. s10001\_d

Scala distanze 1:100  
 Scala quote 1:50



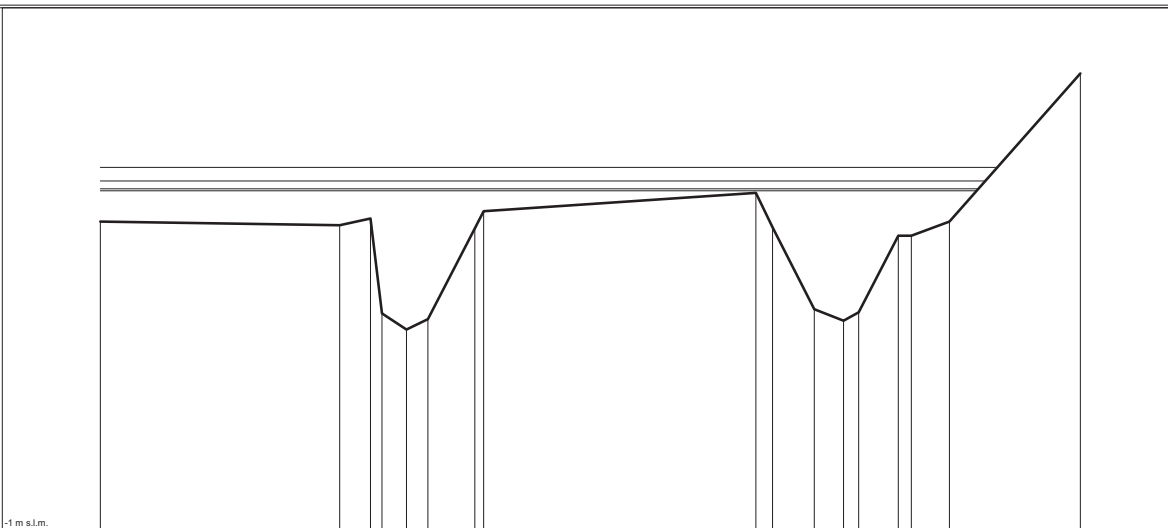
Punti	1	2	3	4	5	6	7	8	9	11	12	14	15	16	17	18	19	20	21	22	23
Quote [m s.l.m.]	1.90	1.03	0.95	0.98	0.82	1.35	0.82	0.88	1.43	2.97	3.09	2.75	1.17	1.16	2.33	2.57	2.17	1.13	1.00	1.08	2.20
Distanze progressive [m]	-5.0	-4.5	-3.5	-2.6	-2.0	-1.0	-0.2	0.8	1.6	2.5	3.3	4.6	5.4	6.0	7.3	7.8	9.6	9.9	10.9	11.3	12.4
Distanze parziali [m]	0.5	1.1	0.9	0.6	1.0	0.8	1.0	0.8	0.9	0.8	1.1	0.7	0.6	1.3	0.5	1.8	1.0	0.4	1.1		

Sezione

Livelli idrometrici  
 Q=02.08mc/s H=2.25m s.l.m.  
 Q=02.16mc/s H=2.26m s.l.m.  
 Q=03.80mc/s H=2.34m s.l.m.  
 Q=06.78mc/s H=2.47m s.l.m.

s10002\_a  
 Sezione n. s10002\_a

Scala distanze 1:100  
 Scala quote 1:50

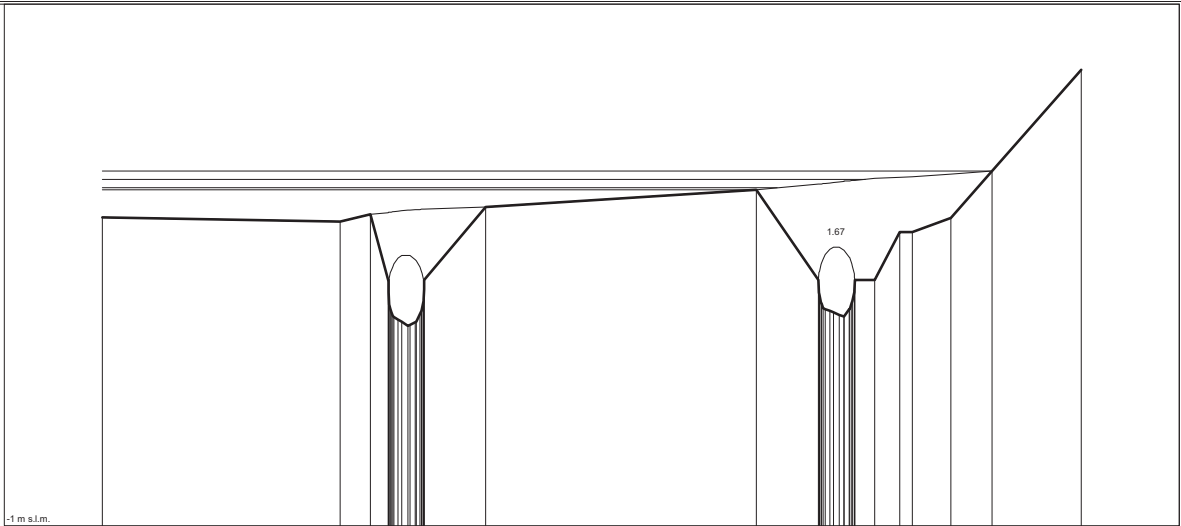


Punti	1	2	3	4	5	6	7	9	10	11	12	13	14	15	16	17
Quote [m s.l.m.]	1.95	1.92	1.98	1.97	0.92	1.02	1.89	2.23	1.90	1.11	1.00	1.08	1.82	1.81	1.95	3.37
Distanze progressive [m]	-8.5	-3.9	-3.4	-3.1	-2.7	-2.3	-1.4	4.0	4.4	5.2	5.7	6.0	6.8	7.0	7.7	10.3
Distanze parziali [m]		4.6	0.6	0.5	0.4	0.9		5.2	0.8	0.6	0.8	0.8	0.7		2.5	

Sezione  
 Ponte  
 Livelli idrometrici  
 Q=02.08m/s H=2.22m s.l.m.  
 Q=02.15m/s H=2.24m s.l.m.  
 Q=03.79m/s H=2.32m s.l.m.  
 Q=06.76m/s H=2.40m s.l.m.

sl0002\_b  
 Sezione n. sl0002\_b

Scala distanze 1:100  
 Scala quote 1:50

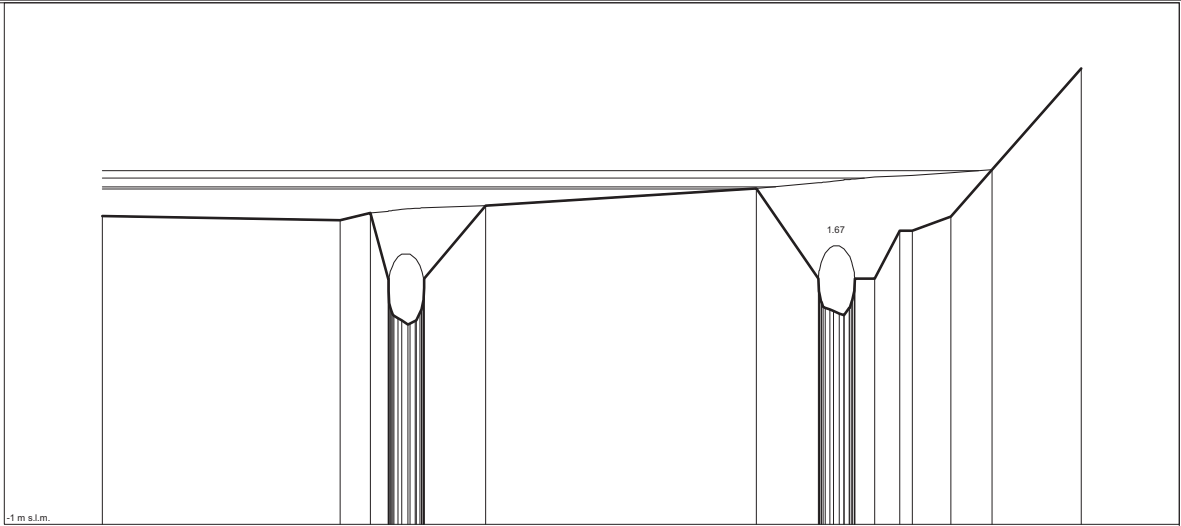


Punti	1	2	3	4	13	16	25	26	27	35	39	46	47	48	49	50	51
Quote [m s.l.m.]	1.95	1.91	1.98	1.95	1.95	1.95	2.06	2.22	1.35	1.04	1.07	1.35	1.82	1.81	1.95	2.40	3.37
Distanze progressive [m]	-8.5	-3.9	-3.4	-3.0	-2.8	-2.5	-1.2	4.0	5.2	5.5	5.8	6.3	7.0	7.8	8.6	10.3	
Distanze parziali [m]		4.6	0.6	0.4	0.2	0.3	1.2	5.2	1.2	0.3	0.3	0.5	0.7	0.8	0.8	1.7	

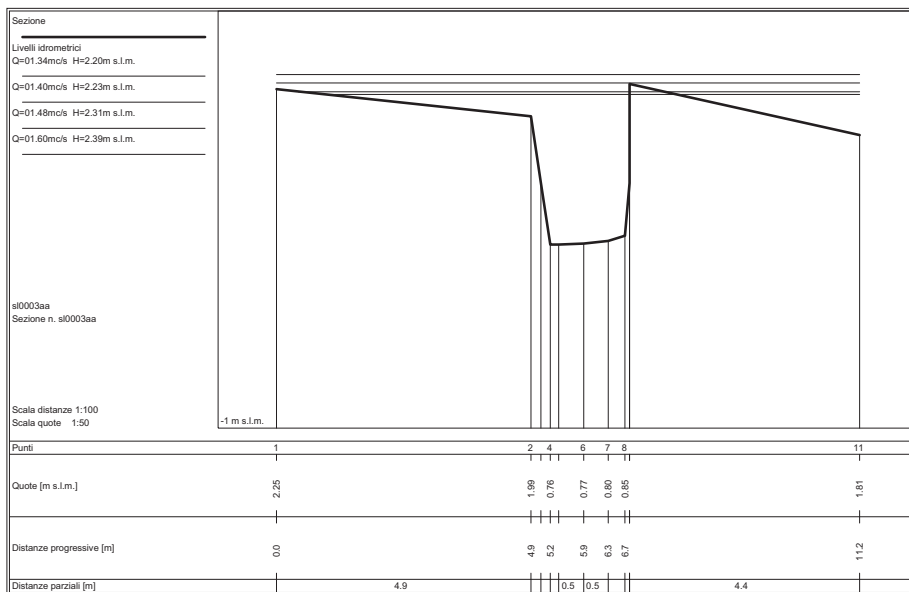
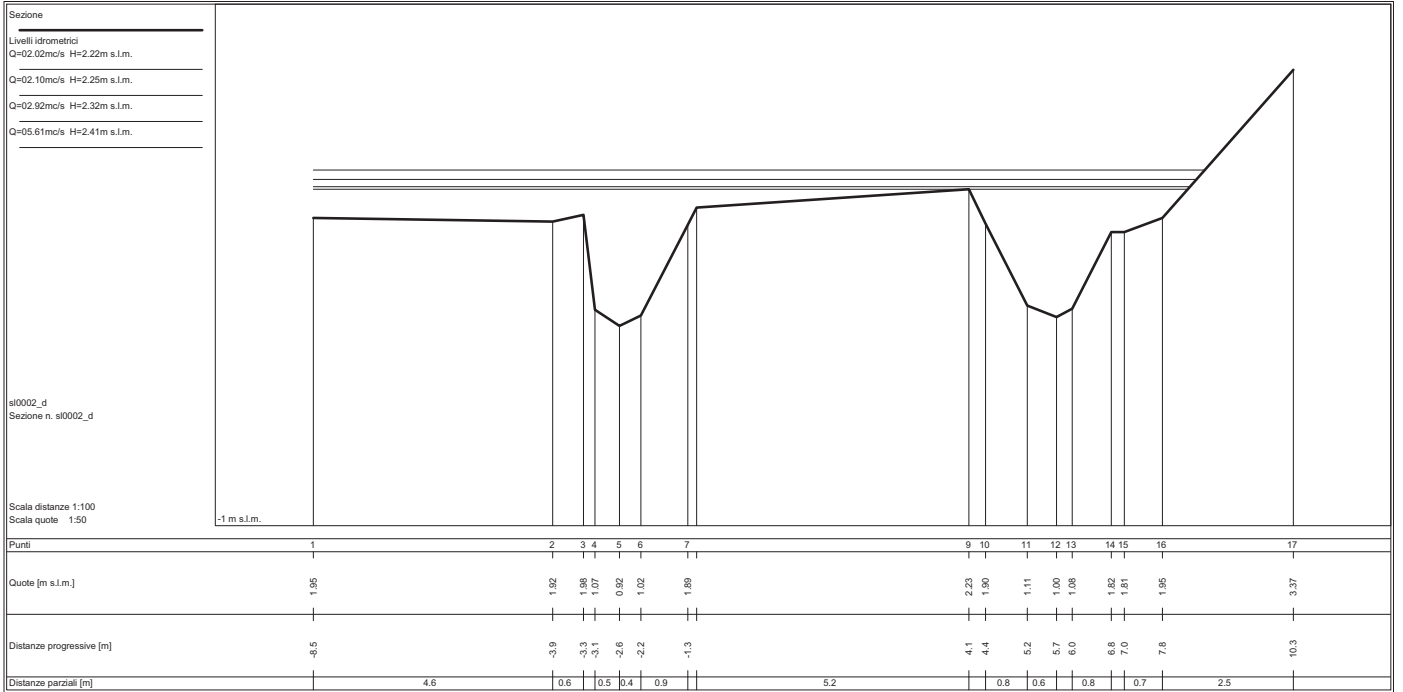
Sezione  
 Ponte  
 Livelli idrometrici  
 Q=02.09m/s H=2.21m s.l.m.  
 Q=02.16m/s H=2.24m s.l.m.  
 Q=03.79m/s H=2.32m s.l.m.  
 Q=06.76m/s H=2.39m s.l.m.

sl0002\_c  
 Sezione n. sl0002\_c

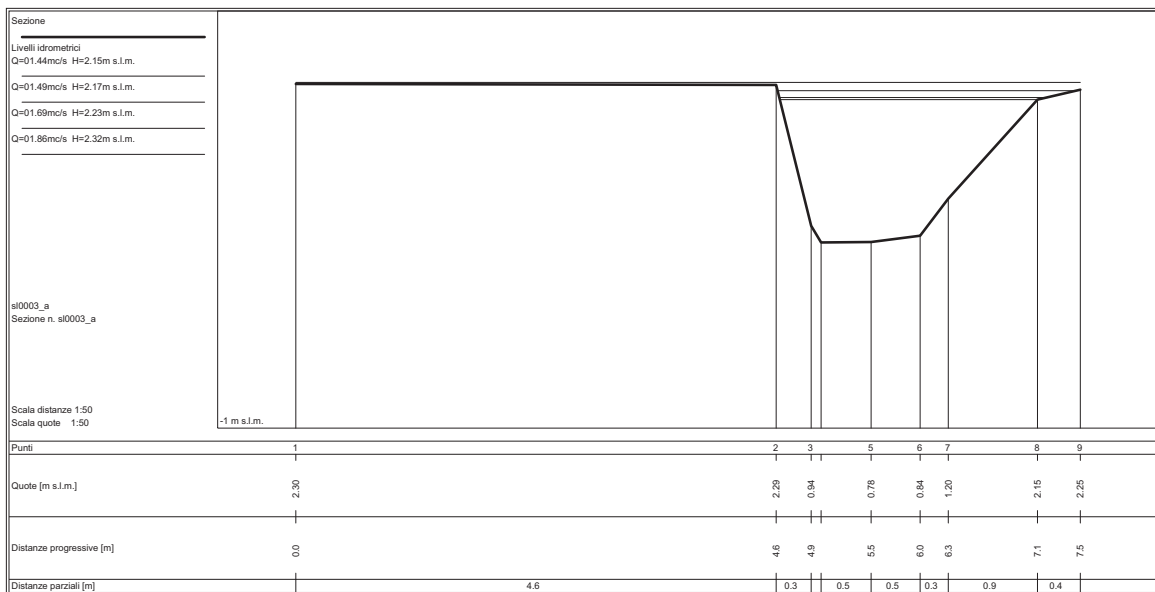
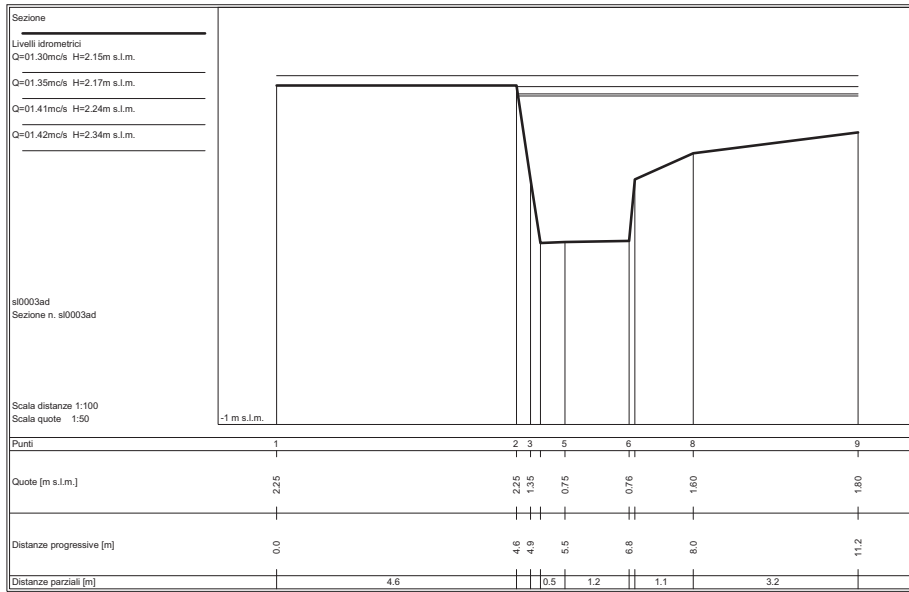
Scala distanze 1:100  
 Scala quote 1:50



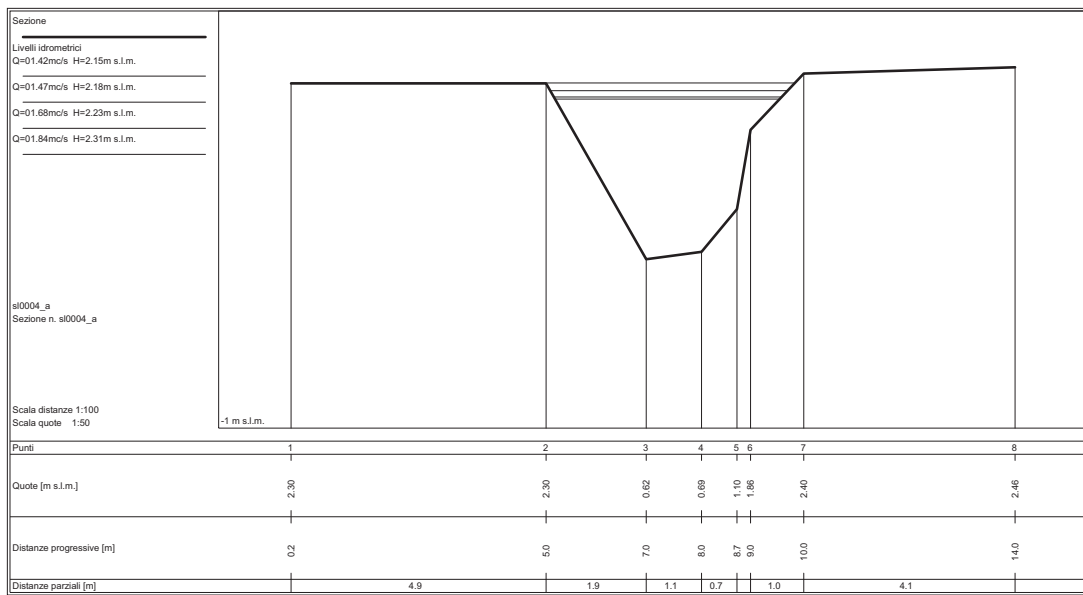
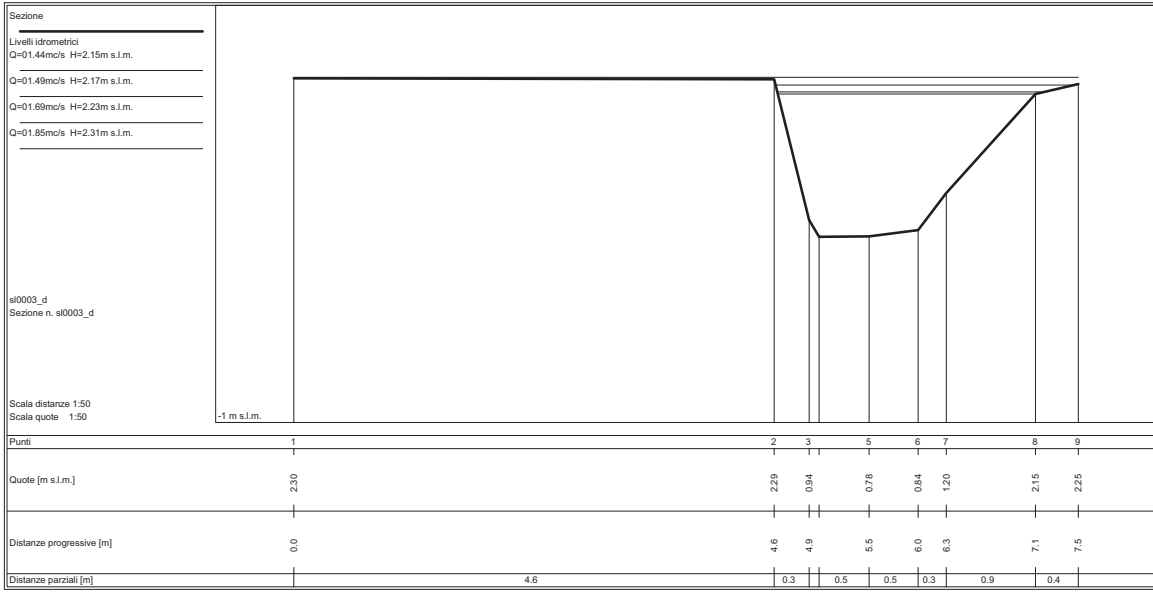
Punti	1	2	3	4	13	16	25	26	27	35	39	46	47	48	49	50	51
Quote [m s.l.m.]	1.95	1.91	1.98	1.95	1.95	1.95	2.06	2.22	1.35	1.04	1.07	1.35	1.82	1.81	1.95	2.40	3.37
Distanze progressive [m]	-8.5	-3.9	-3.4	-3.0	-2.8	-2.5	-1.2	4.0	5.2	5.5	5.8	6.3	7.0	7.8	8.6	10.3	
Distanze parziali [m]		4.6	0.6	0.4	0.2	0.3	1.2	5.2	1.2	0.3	0.3	0.5	0.7	0.8	0.8	1.7	



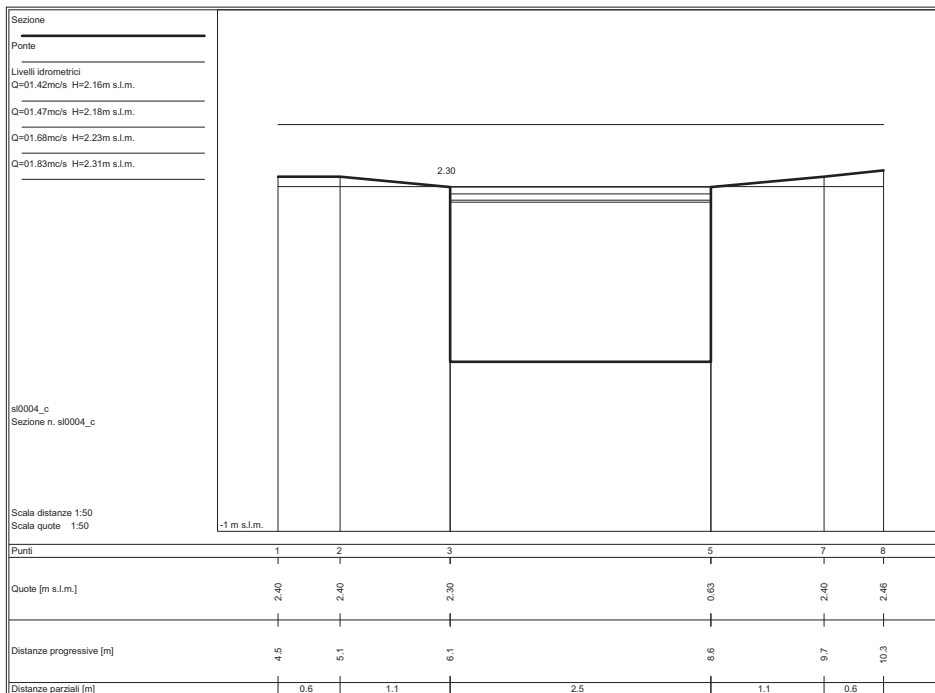
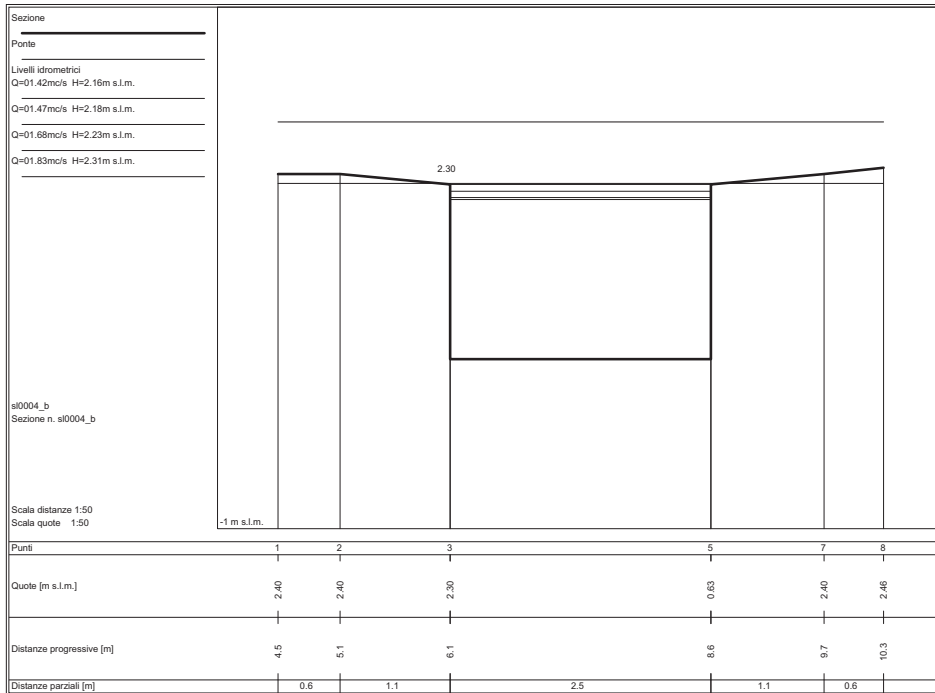


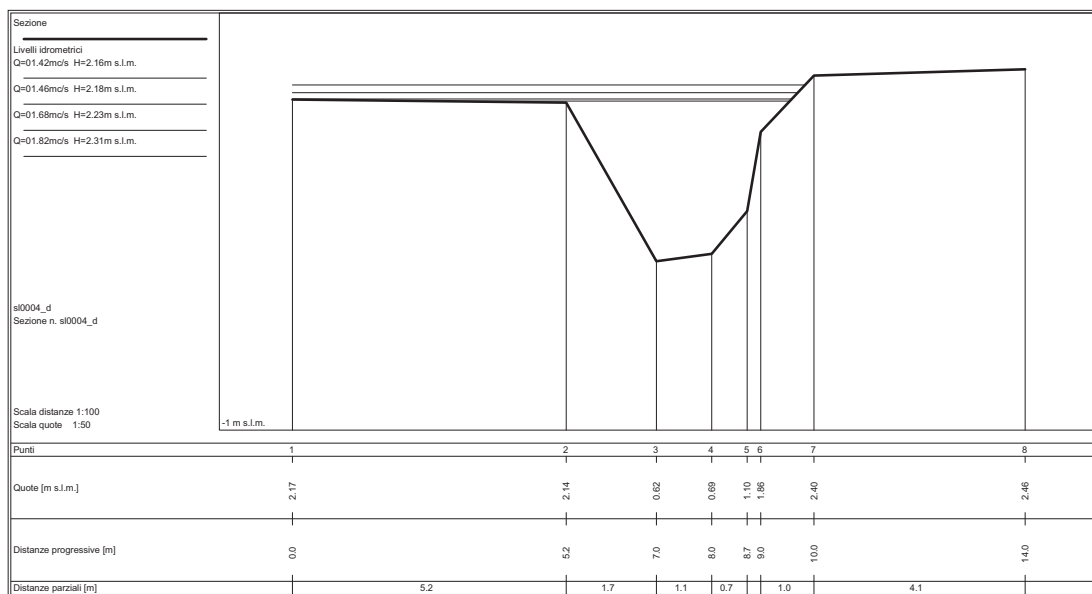
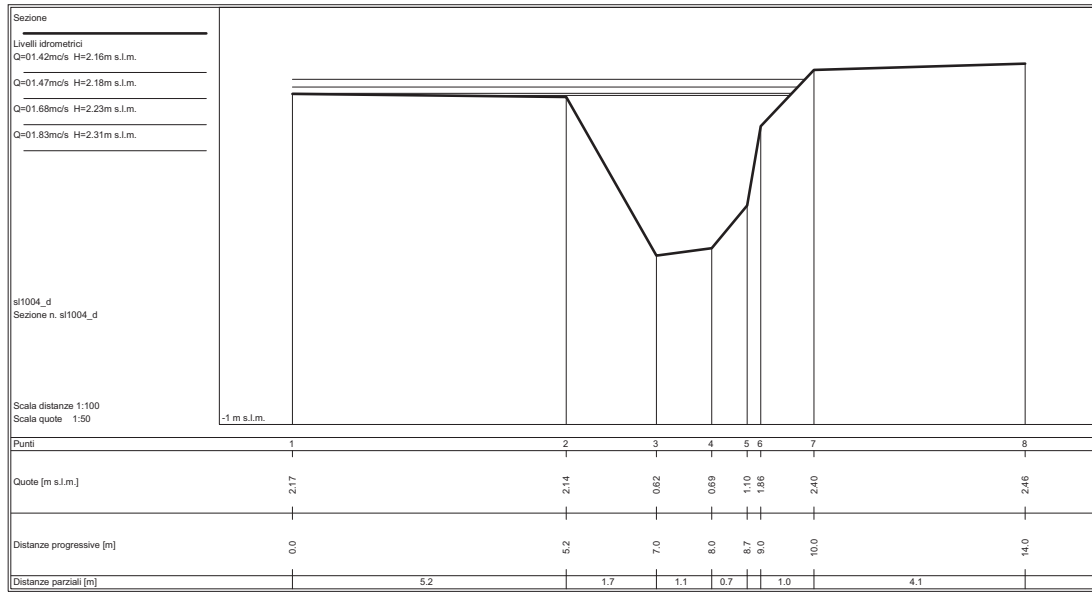


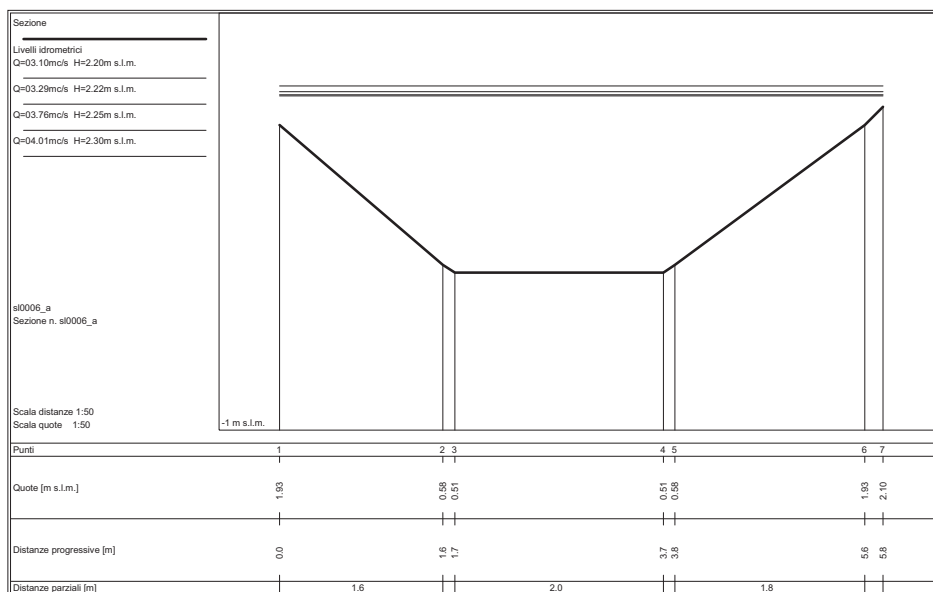
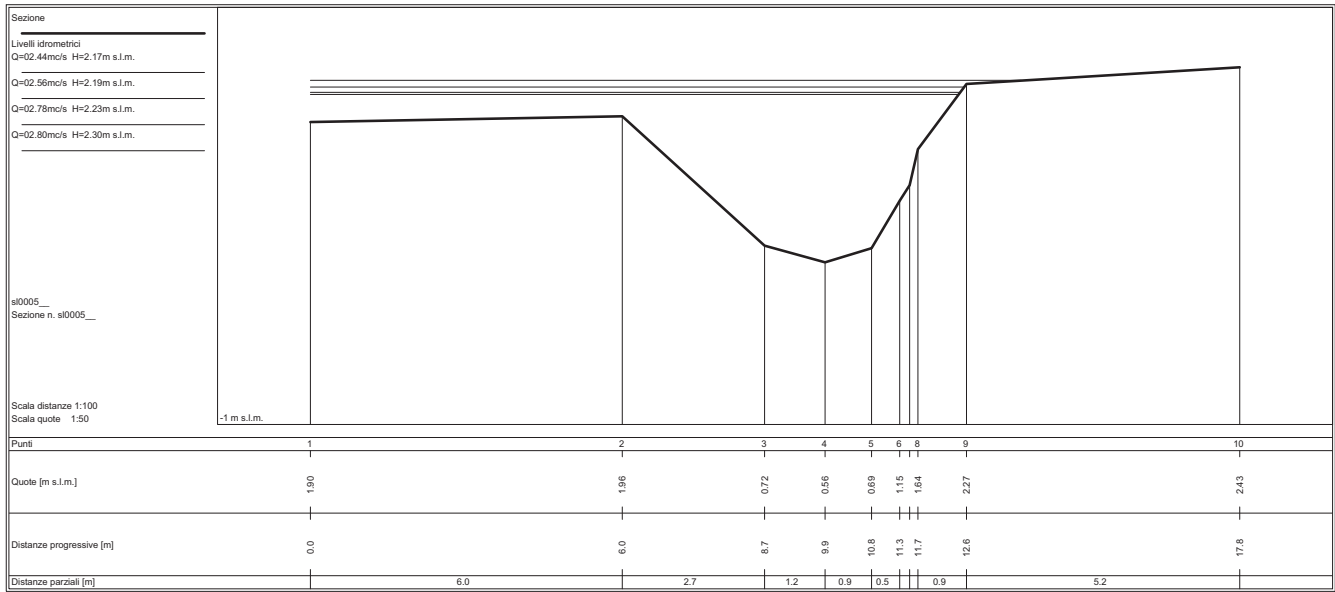






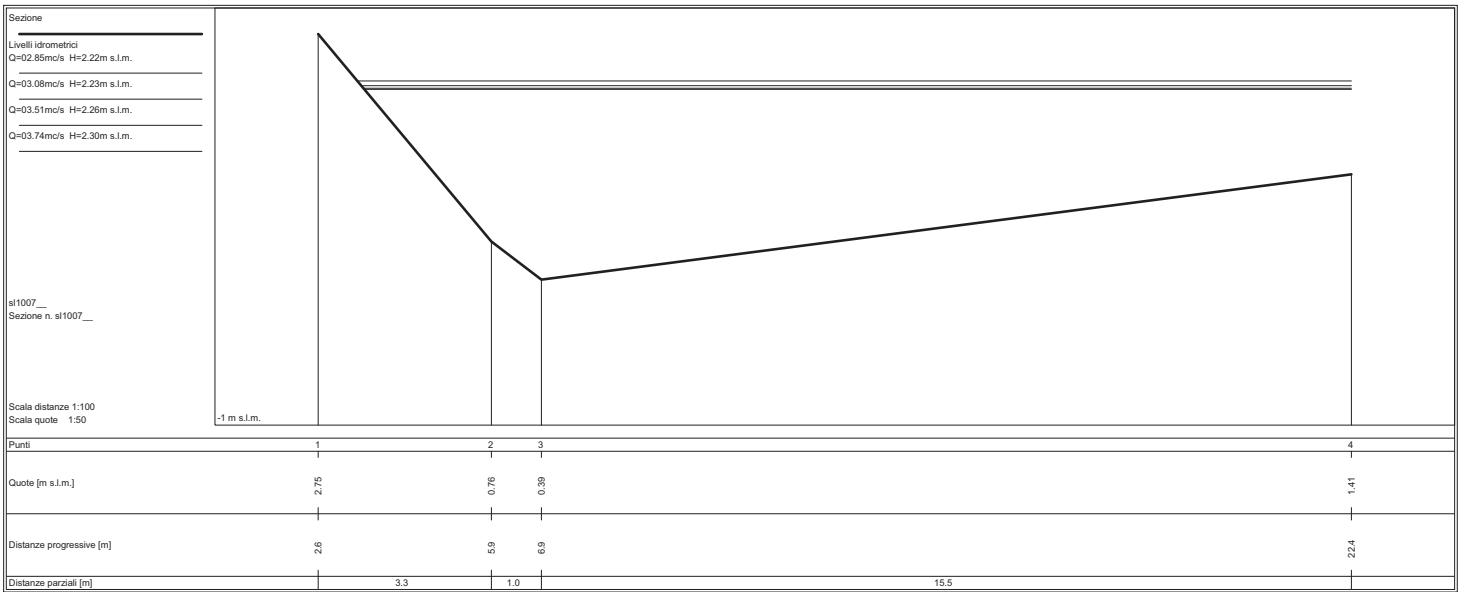
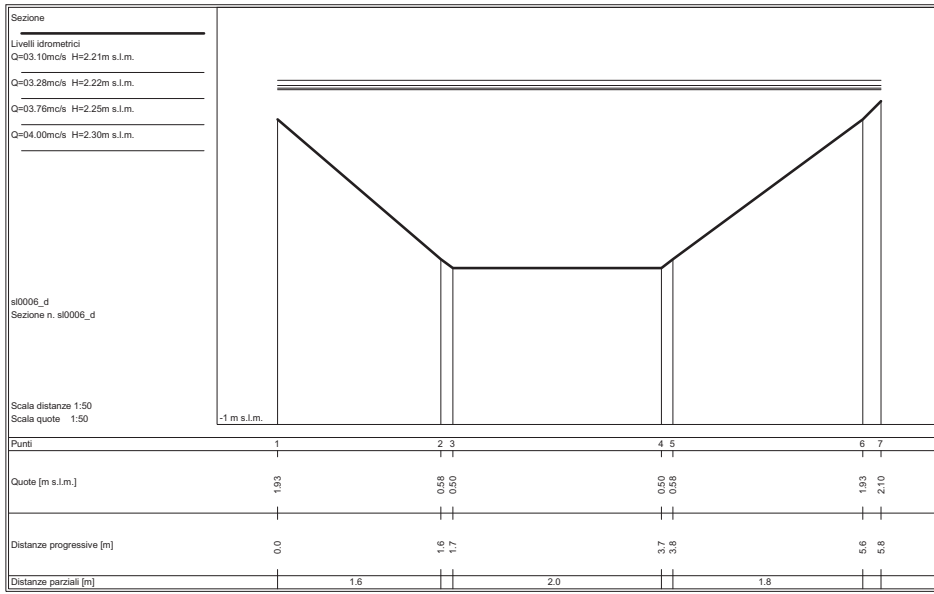












Sezione

Livelli idrometrici

Q=02.90mc/s H=2.22m s.l.m.

Q=03.15mc/s H=2.23m s.l.m.

Q=03.60mc/s H=2.26m s.l.m.

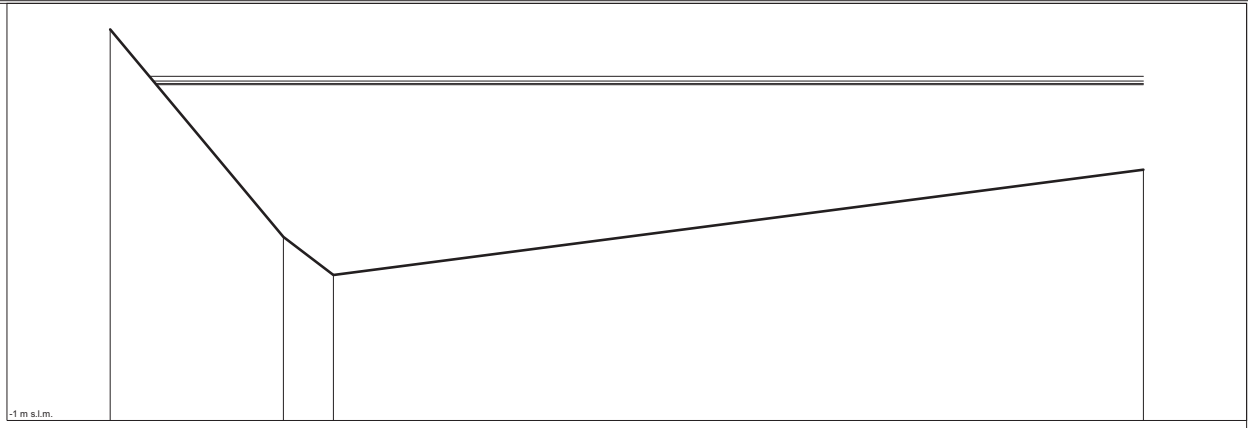
Q=03.88mc/s H=2.30m s.l.m.

si0007\_\_

Sezione n. si0007\_\_

Scala distanze 1:100

Scala quote 1:50



Punti	1	2	3	4
Quote [m s.l.m.]	2.75	0.76	0.39	1.41
Distanze progressive [m]	0.0	6.9	6.9	22.4
Distanze parziali [m]		3.3	1.0	15.5